

STATE OF KANSAS  
STATE CORPORATION COMMISSION

Form CP-4

Give All Information Completely  
Make Required Affidavit  
Mail or Deliver Report to:  
Conservation Division  
State Corporation Commission  
212 No. Market  
Wichita, Kansas 67202

WELL PLUGGING RECORD

Ford County. Sec. 8 Twp. 25S Rge. (E)22 (W)

Location as "NE/CNW/SW" or footage from lines C SE SE

Lease Owner Thunderbird Drilling, Inc.

Lease Name Froetschner Well No. #1 "A"

Office Address 4328 E. Kellogg, Wichita, Kansas

Character of Well (completed as Oil, Gas or Dry Hole) Dry Hole

Date well completed 8-12 19 71

Application for plugging filed 8-12 19 71

Application for plugging approved 8-12 19 71

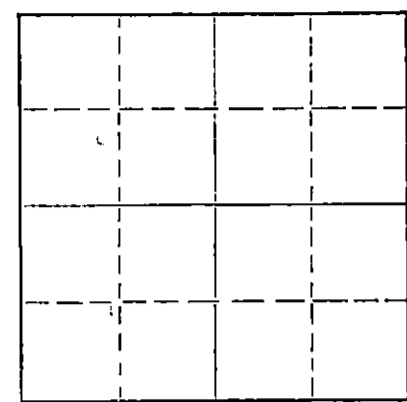
Plugging commenced 8-12 19 71

Plugging completed 8-12 19 71

Reason for abandonment of well or producing formation No oil or gas found in commercial quantities.

If a producing well is abandoned, date of last production ---- 19 --

Was permission obtained from the Conservation Division or its agents before plugging was commenced? Yes



Locate well correctly on above Section Plat

Name of Conservation Agent who supervised plugging of this well Edgar Eves, Sublette, Kansas

Producing formation \_\_\_\_\_ Depth to top \_\_\_\_\_ Bottom \_\_\_\_\_ Total Depth of Well 4870 Feet

Show depth and thickness of all water, oil and gas formations.

OIL, GAS OR WATER RECORDS

CASING RECORD

FORMATION	CONTENT	FROM	TO	SIZE	PUT IN	PULLED OUT
				8-5/8"	471'	-0-

Describe in detail the manner in which the well was plugged, indicating where the mud fluid was placed and the method or methods used in introducing it into the hole. If cement or other plugs were used, state the character of same and depth placed, from \_\_\_\_\_ feet to \_\_\_\_\_ feet for each plug set.

Set plug at 395 feet, pumped 40 sacks through pipe. Plugging completed at 9:30 a.m. 8-12-71

RECEIVED  
STATE CORPORATION COMMISSION  
AUG 18 1971  
CONSERVATION DIVISION  
Wichita, Kansas

(If additional description is necessary, use BACK of this sheet)

Name of Plugging Contractor Rains & Williamson Oil Co., Inc.

Address 435 Page Court, 220 W. Douglas, Wichita, Kansas


STATE OF KANSAS, COUNTY OF SEDGWICK, ss.  
Wilson Rains (employee of owner) or (owner or operator) of the above-described well, being first duly sworn on oath, says: That I have knowledge of the facts, statements, and matters herein contained and the log of the above-described well as filed and that the same are true and correct. So help me God.

(Signature) Wilson Rains Wilson Rains

435 Page Court, 220 W. Douglas, Wichita, Kansas (Address)

Subscribed and sworn to before me this 16 day of August, 19 71

Jeanine Durand Notary Public.



ROTARY DRILLING LOG

Operator: Thunderbird Drilling, Inc. #1 FROETSCHNER "A" C SE SE Section 8-25S-22W Ford County, Kansas	Contractor: Rains & Williamson Oil Co., Inc. Commenced: 8-2-71 Completed: 8-12-71  Casing: 8-5/8"/471'/360 sacks
--	---

Formations

Post Rock	80'
Sand and Shale	465'
Shale	590'
Sand	645'
Shale	1060'
Sand	1125'
Shale	1526'
Anhydrite	1535'
Shale and Lime	1873'
Sand, Shale and Shells	2365'
Shale and Lime	3480'
Lime and Shale	4070'
Lime	4870'
 Rotary Total Depth	 4870'

RECEIVED  
STATE CORPORATION COMMISSION  
AUG 18 1971  
CONSERVATION DIVISION  
Wichita, Kansas


We certify the above log is true and correct, to the best of our knowledge and belief.

RAINS & WILLIAMSON OIL CO., INC.

*Wilson Rains*  
\_\_\_\_\_  
Wilson Rains

Subscribed and sworn to before me, a Notary Public within and for the State of Kansas, County of Sedgwick, this 16 day of August, 1971.

*Jeanine Durand*  
\_\_\_\_\_  
Jeanine Durand Notary Public



My Commission Expires: 3-31-74