

15-079-20503-0000

STATE OF KANSAS
STATE CORPORATION COMMISSION

WELL PLUGGING RECORD

Give All Information Completely
Make Required Affidavit
Mail or Deliver Report to
Conservation Division
State Corporation Comm.
245 North Water
Wichita, KS 67202

Harvey County. Sec. 10 Twp. 24 Rge. 3W E/W
Location as "NE/CNW $\frac{1}{2}$ SW $\frac{1}{2}$ " or footage from lines
NE NE SW

Lease Owner Aspen Oil, Inc.
Lease Name Loyd Well No. 1-A
Office Address 7701 E. Kellogg, #575 Wichita, Ks. 67207

Character of Well (Completed as Oil, Gas or Dry Hole)
Dry Hole

Date Well completed 2-7 1981
Application for plugging filed 2-7 1981
Application for plugging approved 2-7 1981
Plugging commenced 2-7 1981
Plugging completed 2-7 1981

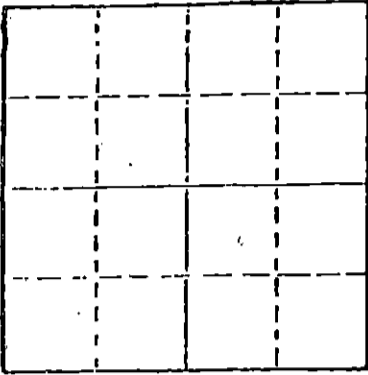
Reason for abandonment of well or producing formation
Dry Hole

If a producing well is abandoned, date of last production
19

Was permission obtained from the Conservation Division or
its agents before plugging was commenced? Yes

Name of Conservation Agent who supervised plugging of this well Carl Barnett
Producing formation _____ Depth to top _____ Bottom _____ Total Depth of Well _____

Show depth and thickness of all water, oil and gas formations.



Locate well correctly on above
Section Plot

OIL, GAS OR WATER RECORDS


CASING RECORD

FORMATION	CONTENT	FROM	TO	SIZE	PUT IN	PULLED OUT
Surface				8 5/8"	274'	in place

Describe in detail the manner in which the well was plugged, indicating where the mud fluid was placed and the method or methods used in introducing it into the hold. If cement or other plugs were used, state the character of same and depth placed, from _____ feet to _____ feet for each plug set.

Set plug @ 280' and pumped full of cement

2-27-81




(If additional description is necessary, use BACK of this sheet)

Name of Plugging Contractor Aspen Oil, Inc. Exploration

STATE OF Kansas COUNTY OF Sedgwick, ss.
Stephanie Black (employee of owner) or (XXXXXXXXXXXXXXXXXX)
of the above-described well, being first duly sworn on oath, says: That I have knowledge of the facts, statements, and matters herein contained and the log of the above-described well as filed and that the same are true and correct. So help me God.

(Signature) Stephanie Black
7701 E. Kellogg, #575, Wichita, KS.
(Address)

SUBSCRIBED AND SWORN TO before me this 26th day of February, 1981



Kathleen McWilliams
Notary Public.

My commission expires December 18, 1984

KANSAS

WELL COMPLETION REPORT AND DRILLER'S LOG

IMPORTANT
Kans. Geo. Survey request samples on this well.

JAN 22 REC'D

S. 10 T. 24 R. 3
Loc. NE NE SW
County Harvey

API No. 15 — 079 — 20,503 - 0000
County Number

Operator
Aspen Oil, Inc.

Address
7701 East Kellogg, Suite 575 Wichita, Kansas 67207

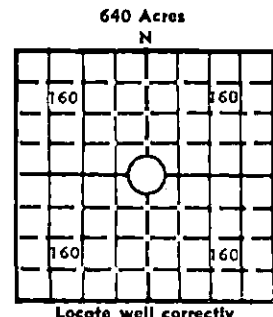
Well No. #1-A Lease Name Loyd

Footage Location
feet from (N) (S) line feet from (E) (W) line

Principal Contractor Aspen Oil, Inc. Exploration Geologist

Spud Date 2-3-81 Date Completed 2-5-81 Total Depth 550' P.B.T.D.

Directional Deviation Oil and/or Gas Purchaser



Elev.: Gr. _____
DF _____ KB _____

CASING RECORD

Report of all strings set — surface, intermediate, production, etc.

Purpose of string	Size hole drilled	Size casing set (in O.D.)	Weight lbs/ft.	Setting depth	Type cement	Sacks	Type and percent additives
Surface	12 1/4"	8 5/8"		274'	Rig Portland	200	3% c.c. 2% gel
Production	7 7/8"	plugged hole					

LINER RECORD

PERFORATION RECORD

Top, ft.	Bottom, ft.	Sacks cement	Shots per ft.	Size & type	Depth interval

Size	Setting depth	Packer set at

ACID, FRACTURE, SHOT, CEMENT SQUEEZE RECORD

Amount and kind of material used	Depth interval treated

INITIAL PRODUCTION

Date of first production	Producing method (flowing, pumping, gas lift, etc.)
RATE OF PRODUCTION PER 24 HOURS	Oil bbls. Gas MCF Water bbls. Gas/oil ratio CFPB
Disposition of gas (vented, used on lease or sold)	Producing interval(s)

RECEIVED
OIL AND GAS DIVISION
FEB 27 1981
Wichita, Kansas

INSTRUCTIONS: As provided in KCC Rule 82-2-125, within 90 days after completion of a well, one completed copy of this Drillers Log shall be transmitted to the State Geological Survey of Kansas, 4150 Monroe Street, Wichita, Kansas 67209. Copies of this form are available from the Conservation Division, State Corporation Commission, 245 No. Water, Wichita, Kansas 67202. Phone AC 316-522-2206. If confidential custody is desired, please note Rule 82-2-125. Drillers Logs will be on an open file in the Oil and Gas Division, State Geological Survey of Kansas, Lawrence, Kansas 66044.

15-079-20503-0000

Operator Aspen Oil, Inc.

DESIGNATE TYPE OF COMP.: OIL, GAS, DRY HOLE, SWDW, ETC.:

Well No. 1-A

Lease Name Loyd

S 10 T 24 R 3W E W

WELL LOG

Show all important zones of porosity and contents thereof; cored intervals, and all drill-stem tests, including depth interval tested, cushion used, time tool open, flowing and shut-in pressures, and recoveries.

SHOW GEOLOGICAL MARKERS, LOGS RUN, OR OTHER DESCRIPTIVE INFORMATION.

FORMATION DESCRIPTION, CONTENTS, ETC.	TOP	BOTTOM	NAME	DEPTH
Surface Hole	0'	274'		
Sand- Shale	274'	550'		

USE ADDITIONAL SHEETS, IF NECESSARY, TO COMPLETE WELL RECORD.

RECEIVED
STATE COMMISSION
FEB 2 1981

Date Received

CONSERVATION DIVISION
Wichita, Kansas
Title
Date