

STATE OF KANSAS
STATE CORPORATION COMMISSION
CONSERVATION DIVISION
P. O. BOX 17027
WICHITA, KANSAS 67217

FORM CP-4

WELL PLUGGING RECORD

Kingman County, Sec. 9 Twp. 30S Rge. 9W (EX) (W)

Location as "NE/CNWSW" or footage from lines C/E 1/2 SW SE

Lease Owner Gear Petroleum Co.

Lease Name Morisse Well No. 2

Office Address 1325 KSB&T Bldg, Wichita, Ks. 67202

Character of Well (completed as Oil, Gas or Dry Hole) Dry Hole

Date well completed Jan. 21, 1976

Application for plugging filed Jan. 20, 1976

Application for plugging approved Jan. 20, 1976

Plugging commenced Jan. 21, 1976

Plugging completed Jan. 21, 1976

Reason for abandonment of well or producing formation D&A

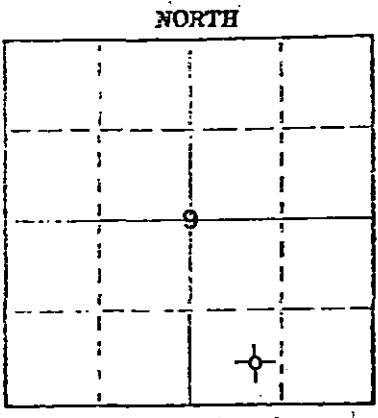
If a producing well is abandoned, date of last production 19__

Was permission obtained from the Conservation Division or its agents before plugging was commenced? yes

Name of Conservation Agent who supervised plugging of this well G.R. Biberstein

Producing formation _____ Depth to top _____ Bottom _____ Total Depth of Well 4362 Feet

Show depth and thickness of all water, oil and gas formations.



Locate well correctly on above Section Plot

OIL, GAS OR WATER RECORDS

CASING RECORD

FORMATION	CONTENT	FROM	TO	SIZE	PUT IN	PULLED OUT
				8 5/8"	217.90	-0-

Describe in detail the manner in which the well was plugged, indicating where the mud fluid was placed and the method or methods used in introducing it into the hole. If cement or other plugs were used, state the character of same and depth placed, from _____ feet to _____ feet for each plug set.

Plug @ 225' w/35 sx cmt

Plug @ 40' 2/15 sx cmt

RECEIVED
STATE CORPORATION COMMISSION

FEB 9 1976

Name of Plugging Contractor Red Tiger Drilling Co. (If additional description is necessary, use BACK of this sheet)
Address 1720 Wichita Plaza, Wichita, Ks. 67202

CONSERVATION DIVISION
Wichita, Kansas


STATE OF Kansas COUNTY OF Sedgwick
Jean Stocks (employee of owner) or (owner or operator) of the above-described

will, being first duly sworn on oath, says: That I have knowledge of the facts, statements, and matters herein contained and the log of the above-described well as filed and that the same are true and correct. So help me God.

(Signature) Jean Stocks
1720 Wichita Plaza, Wichita, Ks. 67202

Subscribed and Sworn to before me this 26th day of January, 1976

My commission expires _____
D'Ann Drennan Notary Public



Drillers Log

No. 2 Morisse

CASING RECORD:

8 5/8" @225'
w/200 sx cmt

COMPANY: Gear Petroleum Company

CONTRACTOR: Red Tiger Drilling Company

COMMENCED: January 11, 1976

COMPLETED: January 21, 1976


DESCRIPTION: C/E 1/2 SW SE
Sec. 9-30S-9W
Kingman County,
Kansas

<u>FORMATION</u>	<u>FROM</u>	<u>TO</u>	<u>REMARKS</u>
Surface rock	0	220	
Shale	220	226	
Shale	226	300	
Shale	300	1050	
Shale & Lime	1050	1530	
Shale	1530	1750	
Shale	1750	1825	
Shale w/Lime Streaks	1825	2050	
Shale & Lime	2050	2260	
Shale & Lime	2260	2480	
Lime & Shale	2480	2665	
Shale & Lime	2665	2840	
Shale & Lime	2840	3020	
Shale & Lime	3020	3265	
Shale & Lime	3265	3430	
Lime & Shale	3430	3565	
Lime & Shale	3565	3690	
Lime	3690	3795	
Lime	3795	3895	
Lime	3895	3980	
Lime	3980	4100	
Lime	4100	4165	
Lime	4165	4225	
Lime	4225	4290	
Lime	4290	4327	
Mississippian	4327	4342	
Lime	4342	4362	
RTD		4362	

RECEIVED
STATE CORPORATION COMMISSION
FEB 9 1976
CONSERVATION DIVISION
Wichita, Kansas


I certify that this is a true and correct copy of the above log to the best of my knowledge.

RED TIGER DRILLING COMPANY



Jean Stocks

Subscribed & sworn to before me this 26th day of January, 1976.



Notary Public

