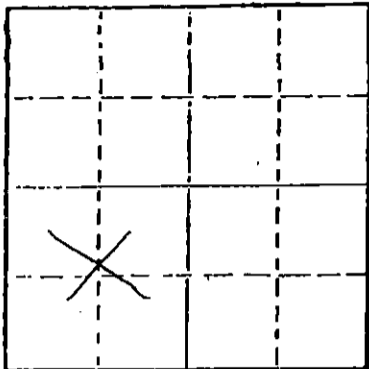


STATE OF KANSAS
STATE CORPORATION COMMISSION

WELL PLUGGING RECORD

Give All Information Completely
Make Required Affidavit
Mail or Deliver Report to
Conservation Division
State Corporation Comm.
245 North Water
Wichita, KS 67202

Hamilton County, Sec. 33 Twp. 22 Rge. 40 ~~EW~~
Location as "NE/CNW $\frac{1}{4}$ SW $\frac{1}{4}$ " or footage from lines
2640' FNL, 1320' FWL of W/2
Lease Owner Cities Service Company
Lease Name Cullen A Well No. 1
Office Address 3545 N.W. 58th Street Oklahoma City, OK 73112
Character of Well (Completed as Oil, Gas or Dry Hole) Gas



Date Well completed September 1 1978
Application for plugging filed November 4 1980
Application for plugging approved November 7 1980
Plugging commenced December 30 1980
Plugging completed December 31 1980
Reason for abandonment of well or producing formation
Uneconomical

If a producing well is abandoned, date of last production
September 1980

Was permission obtained from the Conservation Division or
its agents before plugging was commenced? Yes

Name of Conservation Agent who supervised plugging of this well Clarence Thomas
Producing formation Bradshaw Depth to top 2595' Bottom 2616' Total Depth of Well 2760'
Show depth and thickness of all water, oil and gas formations.

OIL, GAS OR WATER RECORDS

CASING RECORD


FORMATION	CONTENT	FROM	TO	SIZE	PUT IN	PULLED OUT
Winfield			468'	8-5/8"	468'	None
				4-1/2"	2773'	1850'

Describe in detail the manner in which the well was plugged, indicating where the mud fluid was placed and the method or methods used in introducing it into the hold. If cement or other plugs were used, state the character of same and depth placed, from _____ feet to _____ feet for each plug set.

12-30-80: Spotted cement as follows:
25 sx 2434' to bottom
25 sx 1764' to 1864'
35 sx 410' to 520'
10 sx 4' to 40'
Cut Surface Pipe Off 4' Below Ground Level & Weld Cap On Surface Pipe With
Name & Date

(If additional description is necessary, use BACK of this sheet)

Name of Plugging Contractor



STATE OF Oklahoma COUNTY OF Oklahoma
W. A. Givens (employee of ~~owner~~) or ~~owner~~ or operator

of the above-described well, being first duly sworn on oath, says: That I have knowledge of the facts, statements, and matters herein contained and the log of the above-described well as filed and that the same are true and correct. So help me God.

(Signature) W.A. Givens W. A. Givens
Engineering Manager
Cities Service Company 3545 N.W. 58th Street
(Address) Oklahoma City, OK

SUBSCRIBED AND SWORN TO before me this 28th day of January, 19 81

Joyce S. Darter
Joyce S. Darter Notary Public.

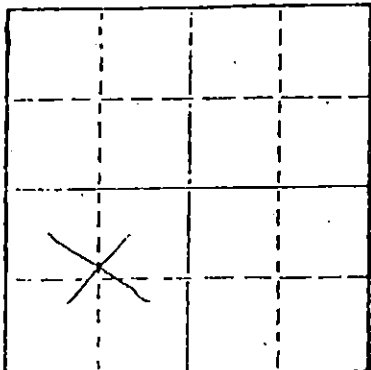
My commission expires 6-10-84

STATE OF KANSAS
STATE CORPORATION COMMISSION

WELL PLUGGING RECORD

Give All Information Completely
Make Required Affidavit
Mail or Deliver Report to
Conservation Division
State Corporation Comm.
245 North Water
Wichita, KS 67202

Hamilton County. Sec. 33 Twp. 22 Rge. 40 SE/4
Location as "NE/CNW 1/4 SW 1/4" or footage from lines _____
2640' FNL, 1320' FWL of W/2
Lease Owner Cities Service Company
Lease Name Cullen A Well No. 1
Office Address 3545 N.W. 58th Street Oklahoma City, OK 73112
Character of Well (Completed as Oil, Gas or Dry Hole) Gas



Locate well correctly on above
Section Plat

Date Well completed September 1 1978
Application for plugging filed November 4 1980
Application for plugging approved November 7 1980
Plugging commenced December 30 1980
Plugging completed December 31 1980
Reason for abandonment of well or producing formation Uneconomical

If a producing well is abandoned, date of last production
September 1980

Was permission obtained from the Conservation Division or
its agents before plugging was commenced? Yes

Name of Conservation Agent who supervised plugging of this well Clarence Thomas
Producing formation Bradshaw Depth to top 2595' Bottom 2616' Total Depth of Well 2760'
Show depth and thickness of all water, oil and gas formations.

OIL, GAS OR WATER RECORDS

CASING RECORD

FORMATION	CONTENT	FROM	TO	SIZE	PUT IN	PULLED OUT
Winfield			468'	8-5/8"	468'	None
				4-1/2"	2773'	1850'

Describe in detail the manner in which the well was plugged, indicating where the mud fluid was placed and the method or methods used in introducing it into the hold. If cement or other plugs were used, state the character of same and depth placed, from _____ feet to _____ feet for each plug set.

STATE CORPORATION COMMISSION

12-30-80: Spotted cement as follows:
25 sx 2434' to bottom FEB - 5 1981
25 sx 1764' to 1864'
35 sx 410' to 520'
10 sx 4' to 40'
Cut Surface Pipe Off 4' Below Ground Level & Weld Cap On Surface Pipe With
Name & Date

CONSERVATION DIVISION
WICHITA, KANSAS

(If additional description is necessary, use BACK of this sheet)

Name of Plugging Contractor _____

STATE OF Oklahoma COUNTY OF Oklahoma, ss.
W. A. Givens (employee of ~~owner~~) or (~~owner~~) operator
of the above-described well, being first duly sworn on oath, says: That I have knowledge of the facts, statements, and matters herein contained and the log of the above-described well as filed and that the same are true and correct. So help me God.

(Signature) W.A. Givens W. A. Givens
Engineering Manager
Cities Service Company 3545 N.W. 58th Street
(Address) Oklahoma City, OK

SUBSCRIBED AND SWORN TO before me this 28th day of January, 1981

Joyce S. Darter
Joyce S. Darter Notary Public.

My commission expires 6-10-84