

WELL PLUGGING RECORD

STATE OF KANSAS
STATE CORPORATION COMMISSION

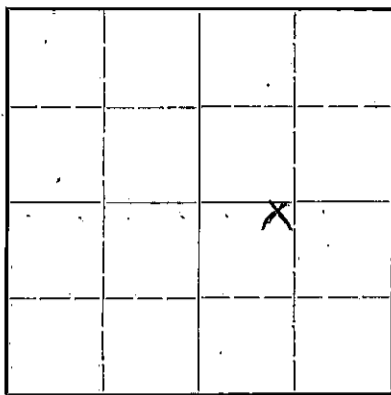
Give All Information Completely
Make Required Affidavit
Mail or Deliver Report to:
Conservation Division
State Corporation Commission
800 Bitting Building
Wichita, Kansas

OR

FORMATION PLUGGING RECORD

Strike out upper line
when reporting plug-
ging off formations.

NORTH



Locate well correctly on above
Section Plat

Stafford County. Sec. 13 Twp. 24 Rge. 11 @ W (W)
Location as "NE 1/4 NW 1/4 SW 1/4" or footage from lines. NE-NW-SE
Lease Owner. Mabee Oil & Gas Co.
Lease Name. Cleo Johnson Well No. 8
Office Address. Box # 28, Zenith, Kansas
Character of Well (completed as Oil, Gas or Dry Hole). Oil
Date well completed. 1-2-39 19 39
Application for plugging filed. 11-4 19 46
Application for plugging approved. 11-8 19 46
Plugging commenced. 11-21-46 19
Plugging completed. 12-2-46 19
Reason for abandonment of well or producing formation. Dry
If a producing well is abandoned, date of last production. 11-1-46 19
Was permission obtained from the Conservation Division or its agents before plugging was com-
menced? Yes

Name of Conservation Agent who supervised plugging of this well. Herb. Kerr
Producing formation. Viola Limestone Depth to top. 3785 Bottom. 3802 Total Depth of Well. 3802 Feet
Show depth and thickness of all water, oil and gas formations.


OIL, GAS OR WATER RECORDS

CASING RECORD

Formation	Content	From	To	Size	Put In	Pulled Out
Viola Limestone	Oil & Gas	3785	3802	7" OD	3783	1/100

Describe in detail the manner in which the well was plugged, indicating where the mud fluid was placed and the method or methods used in introducing it into the hold. If cement or other plugs were used, state the character of same and depth placed, from _____ feet to _____ feet for each plug set.

7" Casing set at 3783', dumped 8 sax cement at 3802'.
Top of cement at 3760'. Filled hole with heavy mud
from 3760' to 250'. Set 10' rock bridge dumped 15 sax
cement, filled with mud to 10' of top. Dumped 10 sax
cement for cap.



(If additional description is necessary, use BACK of this sheet)

Correspondence regarding this well should be addressed to FORBES & MILLER CASING PULLING CO.
Address. BOX #711, GREAT BEND, KANSAS.


STATE OF Kansas, COUNTY OF Barton, ss.
Earl Miller (employee of owner) or (owner or operator) of the above-described well,

being first duly sworn on oath, says: That I have knowledge of the facts, statements, and matters herein contained and the log of the above-described well as filed and that the same are true and correct. So help me God.

(Signature) Earl Miller

SUBSCRIBED AND SWORN to before me this 2 day of December

Oct. 28, 1948



My commission expires _____