

13-167-30-35.00.00

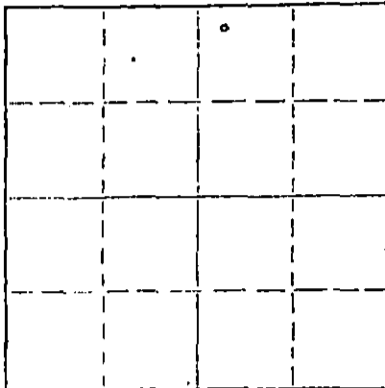
STATE OF KANSAS
STATE CORPORATION COMMISSION

Form CP-4

Give All Information Completely
Make Required Affidavit
Mail or Deliver Report to:
Conservation Division
State Corporation Commission

WELL PLUGGING RECORD

P. O. Box 17027
Wichita, Kansas 67217
NORTH



Locate well correctly on above
Section Plat

Russell County. Sec. 22 Twp. 14 Rge. (E) 13(W)
Location as "NE/CNWSW" or footage from lines NW NW NE
Lease Owner Louis M. Mai
Lease Name Anna Bond Well No. 9
Office Address Box 33, Russell, Kansas 67665
Character of Well (completed as Oil, Gas or Dry Hole) oil
Date well completed _____ 19____
Application for plugging filed _____ 19____
Application for plugging approved _____ 19____
Plugging commenced February 7 19 74
Plugging completed February 22 19 74
Reason for abandonment of well or producing formation depleted
If a producing well is abandoned, date of last production _____ 19____
Was permission obtained from the Conservation Division or its agents before plugging was commenced? yes

Name of Conservation Agent who supervised plugging of this well Donald Truan
Producing formation _____ Depth to top _____ Bottom _____ Total Depth of Well 2456 Feet
Show depth and thickness of all water, oil and gas formations.

OIL, GAS OR WATER RECORDS

CASING RECORD

FORMATION	CONTENT	FROM	TO	SIZE	PUT IN	PULLED OUT
		0	482'	8 5/8"	482'	none
			2456'	4 1/2"	2456'	1750.10

Describe in detail the manner in which the well was plugged, indicating where the mud fluid was placed and the method or methods used in introducing it into the hole. If cement or other plugs were used, state the character of same and depth placed, from _____ feet to _____ feet for each plug set.

Sanded back to 2250' and dumped 4 sacks of cement.
Allied Cementing Company plugged well pumping in 20 sacks of mud and 100 sacks of cement.

RECEIVED
STATE CORPORATION COMMISSION
MAR 1 1974
CONSERVATION DIVISION
Wichita, Kansas

(If additional description is necessary, use BACK of this sheet)
Name of Plugging Contractor PIPE PULLERS, INC.
Address Box 486, Ellinwood, Kansas

STATE OF KANSAS, COUNTY OF BARTON, ss.
Evelyn Roth (employee of owner) or (owner-or operator) of the above-described

well, being first duly sworn on oath, says: That I have knowledge of the facts, statements, and matters herein contained and the log of the above-described well as filed and that the same are true and correct. So help me God.

(Signature) Evelyn Roth
Ellinwood, Kansas (Address)

Subscribed and Sworn to before me this 26th day of February, 19 74

My commission expires Feb. 10, 1975
George A Meyer (Notary Public)

RECEIVED
STATE CORPORATION COMMISSION
JAN 11 1965
CONSERVATION DIVISION
Wichita, Kansas

W E L L L O G

DATE COMMENCED: November 2, 1965
DATE COMPLETED: November 11, 1965

C.R.A., Inc.
"Anna Bond #9"
NW/4 NW/4 NE/4
Sec. 22-14-13W
Russell County, Kansas

0 - 85' Clay & Post Rock
85 - 92' Sand
92 - 132' Shale Clay
132 - 145' Sand
145 - 448' Shale
448 - 700' Red Bed
700 - 735' Anhydrite
735 - 1410' Shale & Shells
1410 - 1590' Shale w/lime streaks
1590 - 1960' Lime & Shale
1960 - 2280' Shale & Lime
2280 - 2390' Shale & Sand
2390 - 2610' Shale & Lime
2610 - 2845' Lime
2845 - 2849' Shale
2849 - 2864' Shale Lime
2864 - 2878' Lime
2878 - 2912' Shale
2912 - 3184' Lime
3184 - 3236' Conglomerate

ELEVATION: 1763 D.F.

FORMATION TOPS

Anhydrite 700
Granhaven 2265
Topeka 2612
Heebner 2845
Lansing 2912
Conglomerate 3184
R.T.D. 3236


SURFACE PIPE: Set 477' of
8-5/8" casing @ 482' with
250 sacks of 40-60 pozmix.

PRODUCTION CASING: Set 2472'
of 4 1/2" casing at 2456' with 75
sacks pozmix and 100 gallons
latex cement.

A F F I D A V I T

STATE OF KANSAS
COUNTY OF BARTON) ss.


L. O. Chubb, of lawful age, does hereby swear that the facts
and statements herein contained are true and correct to the best of
his knowledge.



L. O. Chubb

Subscribed and sworn to before me this 17th day of November, 1965.

My Comm. expires:
June 24, 1967



Clair E. Stimson-Notary Public