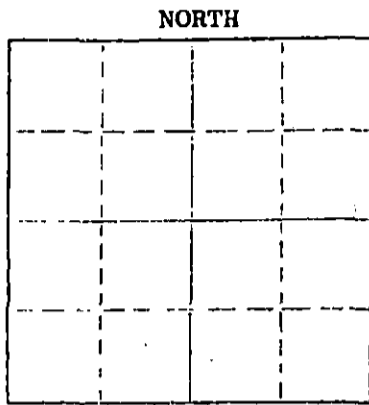


15.167.20732.00.00

STATE OF KANSAS
STATE CORPORATION COMMISSION
CONSERVATION DIVISION
P. O. BOX 17027
WICHITA, KANSAS 67217

FORM CP-4

WELL PLUGGING RECORD



Locate well correctly on above Section Plat

Russell County. Sec. 32 Twp. 15 Rge. 11 (E) W (W)
Location as "NE/CNW/SE/SW" or footage from lines. NW NW NE
Lease Owner Dreiling Oil, Inc.
Lease Name Borell Well No. 10
Office Address Rt. #2, Victoria, KS 67671
Character of Well (completed as Oil, Gas or Dry Hole) Dry Hole
Date well completed 4-16 1975
Application for plugging filed 4-16 1975
Application for plugging approved 4-16 1975
Plugging commenced 4-16 1975
Plugging completed 4-16 1975
Reason for abandonment of well or producing formation Dry Hole

If a producing well is abandoned, date of last production _____ 19____
Was permission obtained from the Conservation Division or its agents before plugging was commenced? yes

Name of Conservation Agent who supervised plugging of this well Leo Massey, Hays, KS 67601
Producing formation _____ Depth to top _____ Bottom _____ Total Depth of Well 3,349 Feet
Show depth and thickness of all water, oil and gas formations.

OIL, GAS OR WATER RECORDS				CASING RECORD		
FORMATION	CONTENT	FROM	TO	SIZE	PUT IN	PULLED OUT
Surface Pipe				8 5/8"	231'	

Describe in detail the manner in which the well was plugged, indicating where the mud fluid was placed and the method or methods used in introducing it into the hole. If cement or other plugs were used, state the character of same and depth placed, from _____ feet to _____ feet for each plug set.

1st plug was set @ 420' w/50 sacks cement
2nd plug was set @ 215' w/ 25 sacks cement
3rd plug was set @ 40' w/10 sacks cement

RECEIVED
STATE CORPORATION COMMISSION

APR 24 1975


CONSERVATION DIVISION
Wichita, Kansas

(If additional description is necessary, use BACK of this sheet)
Name of Plugging Contractor Dreiling Oil, Inc.
Address Rt. #2, Victoria, KS 67671

STATE OF KANSAS COUNTY OF ELLIS ss.
I, Joseph A. Hess, Sec.-Treas. of Dreiling Oil, Inc. of the above-described well, being first duly sworn on oath, says: That I have knowledge of the facts, statements, and matters herein contained and the log of the above-described well as filed and that the same are true and correct. So help me God.

(Signature) Joseph A. Hess
JOSEPH A. HESS, Hays, KS 67601
(Address)

Subscribed and sworn to before me this 23rd day of April, 1975



September 13, 1976.
Cecilia Basgall
Notary Public.

DREILING OIL, INC.

Victoria, Kansas 67671

13.167.20732.00.00

Dreiling Oil, Inc. WELL LOG

Company	Dreiling Oil, Inc. Rt. #2 Victoria, KS 67671	Sec. 32	Twp. 15	Rng. 11
Farm	Borell No. 10	Location	NW NW NE	
Total Depth	3,349'	County	Russell	
Comm.	4-9-75	Comp. 4-16-75	Elevation:	1847 K. B.
Contractor	Dreiling Oil, Inc. Rt. #2 Victoria, KS 67671		1844	D. F.
			1842	G. R.

Casing Record
231' - 8 5/8"

Cement Record
150 sacks cement

Production:
D & A

Figures Indicate Bottom of Formations

0'	40'	Post Rock
40'	350'	Shale
350'	376'	Sand
376'	395'	Iron
395'	712'	Shale & Red Bed
712'	742'	Anhydrite
742'	1740'	Shale
1740'	2640'	Shale & Lime
2640'	2980'	Lime & Shale
2980'	3349'	Lime
3349'	T.D.	

RECEIVED
STATE CORPORATION COMMISSION
APR 24 1975
CONSERVATION DIVISION
Wichita, Kansas


STATE OF KANSAS)
)ss
COUNTY OF ELLIS)

I, Joseph A. Hess, Secretary Treasurer, of Dreiling Oil, Inc. upon oath states that the above and foregoing is a true and correct copy from the Daily Drilling Report from the Borell #10.

Joseph A. Hess
JOSEPH A. HESS

Subscribed And sworn to before me this 23rd day of April, 1975.

Cecilia Basgall
Cecilia Basgall
Notary Public



My commission expires: September 13, 1976.