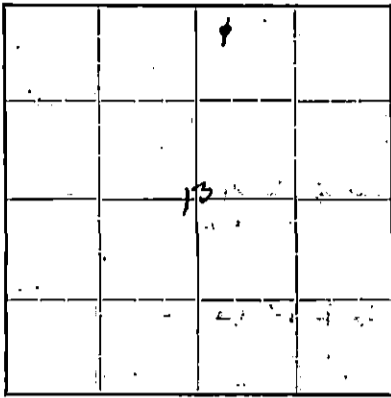


Give All Information Completely
Make Required Affidavit
Mail or Deliver Report to:
Conservation Division
State Corporation Commission
800 Bittling Building
Wichita, Kansas

OR
FORMATION PLUGGING RECORD

Strike out upper line
when reporting plug-
ging off formations.

NORTH



Locate well correctly on above
Section Plat

RUSSELL County. Sec. 13 Twp. 15 Rge. (E) 11 (W)

Location as "NE $\frac{1}{4}$ NW $\frac{1}{4}$ SW $\frac{1}{4}$ " or footage from lines NW $\frac{1}{4}$ NW $\frac{1}{4}$ NE $\frac{1}{4}$
Lease Owner The Aylward Production Co. & G. Davis
Lease Name Mares Well No. 1
Office Address 813 First Natl. Bank Bldg., Wichita, 2, Kansas.
Character of Well (completed as Oil, Gas or Dry Hole) Dry hole.
Date well completed January 23, 1945 19.45
Application for plugging filed January 23, 1945 19
Application for plugging approved 19
Plugging commenced February 1, 1945 19
Plugging completed February 5, 1945 19
Reason for abandonment of well or producing formation:
Dry
If a producing well is abandoned, date of last production 19
Was permission obtained from the Conservation Division or its agents before plugging was com-
menced? Yes

Name of Conservation Agent who supervised plugging of this well
Producing formation Depth to top Bottom Total Depth of Well 3309 Feet
Show depth and thickness of all water, oil and gas formations.


OIL, GAS OR WATER RECORDS

CASING RECORD

Formation	Content	From	To	Size	Put In	Pulled Out
				8-5/8"	239'	None
				5-1/2"	3305'	1786'-11"

Describe in detail the manner in which the well was plugged, indicating where the mud fluid was placed and the method or methods used in introducing it into the hole. If cement or other plugs were used, state the character of same and depth placed, from feet to feet for each plug set.

Bottom of hole plugged with Lead Wool from 3309' to 3303'. Lane wells plug set at 2980'. Pulled pipe and filled hole with mud up to bottom of surface pipe and bridged and cemented with 10 sacks of cement and filled up to 20 Ft of surface and bridged and cemented with five sacks of cement.



(If additional description is necessary, use BACK of this sheet)

Correspondence regarding this well should be addressed to The Aylward Production Company,
Address 813 First National Bank Building, Wichita, 2, Kansas.


STATE OF Kansas, COUNTY OF Sedgwick, ss.
Lewis Stoy (employee of owner) or (owner or operator) of the above-described well,
being first duly sworn on oath, says: That I have knowledge of the facts, statements, and matters herein contained and the log of the above-described well as filed and that the same are true and correct. So help me God.

(Signature)

Lewis Stoy
Notary Public
FEB 12 1945

SUBSCRIBED AND SWORN to before me this 8th day of January 19-1947

My commission expires



15. 167. 00524. 00. 00

MARES NO. 1

Casing Records:	Drilled For: The Aylward Production Company	Location:
	Drilled By: The Mouser Drilling Company	
8-5/8" 239'	Commenced: December 2, 1944	NW $\frac{1}{4}$ NW $\frac{1}{4}$ NE $\frac{1}{4}$ of
5-1/2" 3305'	Completed: December 25, 1944	Sec. 13-15-11
		Russell County,
		Kansas
		Elevations:
		Potential: Dry

<u>Formation</u>	<u>Depth</u>	<u>Formation</u>	<u>Depth</u>
Soil	5	Shale	2090
Shale & Shells	239	Broken Lime	2105
shale & Shells	490	Shale	2275
Red Bed	600	Lime	2310
Lime	665	Shale	2330
Shale & Shells	1060	Broken Lime	2375
Salt	1275	Lime & Shale	2410
Shale & Shells	1300	Shale	2515
Lime & Shale	1345	Lime	2525
Lime	1375	Lime	2558
Lime & Shale	1410	Lime	2591
Shale & Shells	1440	Cherty Lime	2605
Lime	1475	Lime	2825
Shale	1510	Shale & Lime	2837
Shale & Shells	1600	Lime	2849
Lime	1670	Shale	2901
Shale & Shells	1690	Lime	2910
Lime	1700	Lime & Shale	2920
Lime & Shale	1730	Lime	2951
Cherty Lime	1745	Porous Lime	2962
Shale & Lime	1765	Lime	3170
Shale	1775	Lime & Shale	3235
Broken Lime	1840	Lime	3268
Shale & Lime	1985	Shale	3275
Lime	2010	Cherty Conglomerate	3292
Shale	2030	Arbuckle Lime	3306
Lime	2050		
		Top Anhydrite	630
		Base Topeka	2825
		Top K.C.	2920
		Total Depth	3306'

Drilled out plug - and drilled to 3309' T. D. No oil.
 Plugged hole with lead wool at bottom to shut off water,
 shot with Lane-Wells, 9 shots from 3250-3254', results obtained, 1 bbl.
 water and no oil.
 Lane-Wells plug set at 2980', shot with 29 shots from 2946-56,
 acidized with 500 gal. acid, results obtained, water and no oil.

I hereby certify that this is a true and correct copy of the above log, to the best of my knowledge.

Subscribed and sworn to before me this
 24th day of January, 1945.

[Signature]
 Notary Public

My commission expires February 25, 1946

[Circular Stamp]
 JAN 25 1945

PLUGGING
 FILE 13 15 11W
 BOOK 2 38

15.167.00524.00.00

THE AYLWARD PRODUCTION COMPANY
813. FIRST NATIONAL BANK BUILDING
WICHITA, KANSAS

February 10, 1945

State Corporation Commission
800 Bitting Building
Wichita, Kansas

Dear Sirs:

Enclosed herewith please find well plugging record covering our Mares No. 1, located in the NW $\frac{1}{4}$ NW $\frac{1}{4}$ NE $\frac{1}{4}$ of Sec. 13-15-11, Russell County, Kansas.

Under date of January 23, 1945, we forwarded you plugging application together with log of the well.

Yours very truly,

THE AYLWARD PRODUCTION COMPANY

By 

Al Skalsky/mb

