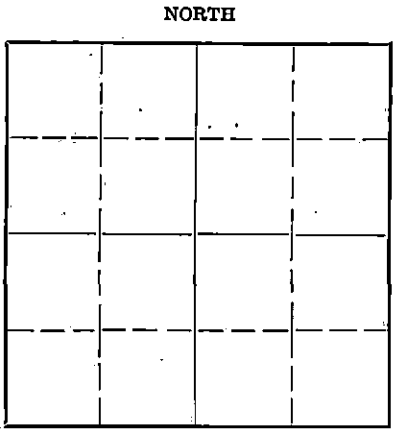


STATE OF KANSAS
STATE CORPORATION COMMISSION

Give All Information Completely
Make Required Affidavit
Mail or Deliver Report to:
Conservation Division
State Corporation Commission
800 Bitting Building
Wichita, Kansas

FORMATION PLUGGING RECORD

Strike out upper line
when reporting plug-
ging off formations.



Russell County, Sec 9 Twp 15S Rge. (E) 11 (W)
Location as "NE 1/4 NW 1/4 SW 1/4" or footage from lines C of NW-NW-SW of Section 9
Lease Owner Simpson & Noble, Inc.
Lease Name Oliver Well No. 1
Office Address 713 First National Bank Building, Wichita 2, Kansas
Character of Well (completed as Oil, Gas or Dry Hole) Dry Hole
Date well completed May 29, 1945 19 45
Application for plugging filed May 29 19 45
Application for plugging approved May 29 19 45
Plugging commenced 10 A. M. May 29, 19 45
Plugging completed 4 P. M. May 29, 19 45
Reason for abandonment of well or producing formation Dry

If a producing well is abandoned, date of last production 19
Was permission obtained from the Conservation Division or its agents before plugging was com-
menced? Yes

Name of Conservation Agent who supervised plugging of this well H. W. Kerr, Great Bend, Kansas
Producing formation Depth to top Bottom Total Depth of Well 3362 Feet
Show depth and thickness of all water, oil and gas formations.

OIL, GAS OR WATER RECORDS

CASING RECORD


Formation	Content	From	To	Size	Put In	Pulled Out
Shale, sand, red rock		top	296'	8 5/8"	May 17-45	None

Describe in detail the manner in which the well was plugged, indicating where the mud fluid was placed and the method or methods used in introducing it into the hold. If cement or other plugs were used, state the character of same and depth placed, from feet to feet for each plug set.

Gun up heavy mud in pits, fill hole with heavy mud up to 290 feet. Push down wooden plug to 290 feet and cement with 15 sacks for bottom plug.

Top plug pushed down to 20 feet from top of rotary and cemented with 10 sacks.

PLUGGING
FILE 9-15-44
BOOK PAGE-15-LINE-8



6-4-45

(If additional description is necessary, use BACK of this sheet)
Correspondence regarding this well should be addressed to SIMPSON & NOBLE, INC.
Address 713 First National Bank Building
Wichita 2, Kansas

STATE OF KANSAS, COUNTY OF SEDGWICK, ss.

J. W. SIMPSON, President, ~~owner or operator~~ or (owner or operator) of the above-described well,
being first duly sworn on oath, says: That I have knowledge of the facts, statements, and matters herein contained and the log of the above-described well as filed and that the same are true and correct. So help me God.

(Signature) J. W. Simpson
713 First National Bldg., Wichita 2, Kansas
(Address)

SUBSCRIBED AND SWORN TO before me this day of 19

My commission expires 6-15-48

[Signature]
Notary Public.

15-167 00706.00.00

OLIVER WELL NO. 1

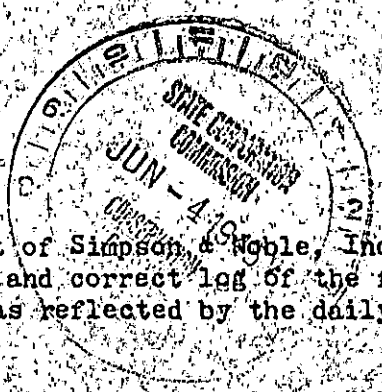
Location: C-NW/4 NW/4 SW/4 Section 9-15S-11W
Russell County, Kansas

Owner: Simpson & Noble, Inc.	Commenced: 5-17-45
Contractor: Simpson & Noble, Inc.	Completed: 5-29-45
Casing Record: 8 5/8" @ 296'	Total Depth: 3362'

L O G


(Figures indicate bottom of formations)

Cellar	10	Lime and shale	2105
Clay and shells	133	Shale	2195
Shale and shells	222	Shale and shells	2285
Red bed	296	Shale	2335
(8 5/8" csg. @ 296')		Lime	2360
Shale	340	Shale	2375
Sand	365	Shale and shells	2480
Shale	388	Shale and lime shells	2595
Partision iron & hard sand	410	Shale and shells	2660
Shale	610	Lime	2882
Red bed	650	Shale	2942
Anhydrite	670	Lime	3217
Red rock and shale	850	Lime and shale	3265
Shale and shells	1035	Shale and cong.	3320
Shale and salt	1345	Arbuckle lime (Top 3312)	3362
Shale and shells	1485	Total Depth	3362
Lime	1695		
Shale and shells	1760		
Lime	1900		
Shale and shells	2010		



The undersigned, J. W. Simpson, President of Simpson & Noble, Inc., hereby certifies that the above log is a true and correct log of the formations encountered in drilling the above noted well as reflected by the daily drilling reports.

J. W. Simpson



STATE OF KANSAS)
COUNTY OF SEDGWICK)

Before me, John Henry Jones, Notary Public, in and for said County and State, on this 2nd day of June, 1945, personally appeared J. W. SIMPSON to me known to be the identical person who executed the within and foregoing instrument and acknowledged to me that he executed the same as his free and voluntary act and deed for the use and purposes therein set forth.

Witness my hand and official seal the day and year first above written.

[Signature]
Notary Public

My commission expires 2-15-48

15-167.00706.00.00

713 FIRST NATIONAL BANK BUILDING
WICHITA, KANSAS
June 1, 1945

Re: Oliver Well No. 1
C of NW/4 NW/4 SW/4 of
Section 9-15S-11W
Russell County, Kansas

State Corporation Commission
Conservation Division
800 Bitting Building
Wichita 2, Kansas

Gentlemen:

We are enclosing the following papers in connection
with the above described well:

1. Well Plugging Application Form
2. Well Plugging Record
3. Copy of Log


Yours truly,

SIMPSON & NOBLE, INC.

By J. W. Simpson

JLAuer:ag
Encls.

PLUGGING
 FILE # 9-15-11W
 BOOK PAGE 15 LINE 8






STATE OF KANSAS
 STATE CORPORATION COMMISSION
 CONSERVATION DIVISION
 800 BITTING BUILDING
 WICHITA 2, KANSAS

IN REPLY PLEASE
 REFER TO THIS
 SUBJECT

June 4, 1945



Simpson & Noble, Inc.
 713 First National Bank Bldg.
 Wichita 2, Kansas

IN ACCOUNT WITH Conservation Division, State Corporation Commission
 Wichita, Kansas

WE Charge YOU

Plugging Assessment.....\$ 25.00

Pd.
6/6/45
Ho

Well No. 1
 Farm Oliver
 Description C NW NW SW 9-15-11W
 County Russell
 File 15-8

The assessment for the plugging of all wells in the State of Kansas is one cent per foot, with a maximum of \$25.00 and a minimum of \$5.00.

This assessment will be past due June 30, 1945

PLEASE RETURN ONE COPY WITH REMITTANCE


NOTE:

NAME Conservation Division
 State Corporation Commission
 800 Bitting Building
 Wichita 2, Kansas

Simpson & Noble, Inc.
 713 First National Bank Building
 Wichita 2, Kansas

May, 1945

INVOICE DATE	INVOICE NUMBER	VOUCHER NUMBER	DESCRIPTION	DEBITS	CREDITS	BALANCE
6--4-45		5-156	Plugging Assessment Oliver #1		25.00	25.00
6--5-45		CR 126	Check #919-5	25.00		-0-





STATE OF KANSAS
 STATE CORPORATION COMMISSION
 CONSERVATION DIVISION
 800 BITTING BUILDING
 WICHITA 2, KANSAS

June 4, 1945

IN REPLY PLEASE
 REFER TO THIS
 SUBJECT

Simpson & Noble, Inc.
 713 First National Bank Bldg.
 Wichita 2, Kansas

IN ACCOUNT WITH Conservation Division, State Corporation Commission
 Wichita, Kansas

WE Charge YOU

Plugging Assessment.....\$ 25.00

Well No. 1
 Farm Oliver
 Description C NW NW SW 9-15-11W
 County Russell
 File 15-B

The assessment for the plugging of all wells in the State of Kansas is one cent per foot, with a maximum of \$25.00 and a minimum of \$5.00.

This assessment will be past due June 30, 1945

PLEASE RETURN ONE COPY WITH REMITTANCE

NOTE: