

15. 167. 00234 00. 00

WELL PLUGGING RECORD

Give All Information Completely
Make Required Affidavit
Mail or Deliver Report to:
Conservation Division
State Corporation Commission
800 Bitting Building
Wichita, Kansas

Russell County. Sec. 8 Twp. 15 Rge. (E) 11 (W)

Location as "NE/CNW $\frac{1}{4}$ /SW $\frac{1}{4}$ " or footage from lines NW NW NW

Lease Owner Keystone Petroleum, Inc.

Lease Name Nuss Well No. 1

Office Address Russell, Kansas

Character of Well (completed as Oil, Gas or Dry Hole) Dry Hole

Date well completed 6-5-50 19

Application for plugging filed 6-5-50 19

Application for plugging approved 6-5-50 19

Plugging commenced 6-5-50 19

Plugging completed 6-5-50 19

Reason for abandonment of well or producing formation

If a producing well is abandoned, date of last production 19

Was permission obtained from the Conservation Division or its agents before plugging was commenced? Yes

Name of Conservation Agent who supervised plugging of this well Eldon Petty

Producing formation Depth to top Bottom Total Depth of Well 3386 Feet

Show depth and thickness of all water, oil and gas formations.

OIL, GAS OR WATER RECORDS

CASING RECORD

| Formation | Content | From | To | Size | Put In | Pulled Out |
|-----------|---------|------|----|-------|--------|------------|
| | | | | 8 5/8 | 261 | 0 |
| | | | | | | |
| | | | | | | |
| | | | | | | |
| | | | | | | |
| | | | | | | |
| | | | | | | |
| | | | | | | |
| | | | | | | |

Describe in detail the manner in which the well was plugged, indicating where the mud fluid was placed and the method or methods used in introducing it into the hole. If cement or other plugs were used, state the character of same and depth placed, from feet to feet for each plug set.

Filled hole with mud to 250'. Set plug and spotted 15 sacks cement.

Filled hole to 20' of top with mud, set plug and 10 sacks cement to surface.

7-1-50

RECORDED
Conservation Div.

JUL 1 - 1950

STATE CORPORATION
COMMISSION
KANSAS

(If additional description is necessary, use BACK of this sheet)

Correspondence regarding this well should be addressed to Keystone Petroleum, Inc.
Address Russell, Kansas

STATE OF Kansas, COUNTY OF Sedgwick, ss.

W. R. Murfin (employee of owner) or (owner or operator) of the above-described well,

being first duly sworn on oath, says: That I have knowledge of the facts, statements, and matters herein contained and the log of the above-described well as filed and that the same are true and correct. So help me God.

(Signature) W. R. Murfin

910 Union Natl. Bank Bldg., Wichita, Ks.


(Address)

SUBSCRIBED AND SWORN TO before me this 30th day of June 1950.

Geraldine Hays

Notary Public.

My commission expires 3-5-52



15.167.00234.00.00
KANSAS WELL LOG BUREAU---KANSAS GEOLOGICAL SOCIETY

508 EAST MURDOCK - WICHITA, KANSAS

COMPANY **Keystone Petroleum, Inc. & Murfin Drlg. Co.**

SEC. 8 T. 15 R. 11W

FARM **Nuss**

NO. **1**

LOC. **NW NW NW**

TOTAL DEPTH **3386**

COUNTY **Russell**


COMM. **5-24-50**

COMP. **6-5-50**

SHOT OR TREATED

CONTRACTOR **Murfin Drilling Co.**

ISSUED



CASING

| | | |
|--------|-------|-----|
| 20 | 10 | |
| 15 1/2 | 8 1/4 | 261 |
| 12 1/2 | 6 3/4 | |
| 13 3/4 | 5 1/4 | |

ELEVATION **1843 DF**

PRODUCTION **D_{ny}**

FIGURES INDICATE BOTTOM OF FORMATIONS

| | |
|------------------------|-------------------|
| 110 shale & shells | 2775 lime & shale |
| 118 sand | 2960 lime |
| 150 shale & shells | 2970 lime & shale |
| 161 sand | 2993 shale |
| 222 shale & shells | 3292 lime |
| 226 sand | 3326 shale & lime |
| 375 shale & shells | 3357 cong. |
| 376 sand - very hard | 3386 lime |
| 380 sand rock & pyrite | T.D. |
| 382 blue shale | |
| 390 sand rock | |
| 405 chalk & red shale | |
| 410 sand rock | |
| 425 sand - coarse | |
| 710 red bed & shale | |
| 735 anhydrite | |
| 1180 shale & shells | |
| 1365 salt & shale | |
| 1440 shale & shells | |
| 1600 shale & lime | |
| 1700 brkn. lime | |
| 1825 lime & shale | |
| 1830 shale | |
| 1875 lime | |
| 1900 shale & lime | |
| 1935 lime | |
| 1980 lime & shale | |
| 2015 shale & shells | |
| 2025 shale | |
| 2060 lime | |
| 2120 shale & shells | |
| 2460 shale & lime | |
| 2515 brkn. lime | |
| 2617 lime & shale | |
| 2640 lime | |
| 2660 lime & shale | |
| 2710 lime | |

RECEIVED

Conservation Div.

JUL 1 - 1950

STATE CORPORATION
 COMMISSION
 KANSAS

STATE OF KANSAS)
) SS:
 SEDGWICK COUNTY)


I, W. R. Murfin, of the Murfin Drilling Co., a partnership, contractor engaged for the drilling of the No. 1 Nuss, located in the NW NW NW of Section 8, Township 15, Range 11 West, Russell County, Kansas, upon oath state that the above and foregoing is a true and correct copy of the log of said well.

W. R. Murfin

Subscribed and sworn to before me this 30th day of June, 1950

Genevieve Hays
 Notary Public

My Commission Expires: 3-5-52



STATE OF KANSAS

INVOICE

June 8, 194~~9~~⁵⁰

To: Keystone Petroleum, Inc.
Russell, Kansas

STATE CORPORATION COMMISSION
CONSERVATION DIVISION
800 BITTING BUILDING
WICHITA, KANSAS

For: PLUGGING ASSESSMENT AS FOLLOWS:

Nuss Well No. #1
NW NW NW 8-15-11W
Russell County
File No. 10-10

\$25.00

NOTE: We also need a Written Application, a Well Log and a Well Plugging Record on this well to complete our file.

1098
Paid
6-18-50
J C-39

TO INSURE CORRECT APPLICATION KINDLY
RETURN PINK COPY WITH REMITTANCE



REMITTANCE ADVICE

DATE

KEYSTONE PETROLEUM, INC.
RUSSELL, KANSAS

DETACH BEFORE DEPOSITING

DATE

INVOICE NO.

DESCRIPTION

DEDUCTIONS

NET AMOUNT

Plugging Assessment - Nuss well #1

ONAL
P
BANK
PER

NATIONAL
SAVINGS
BANK