

15.167.00422.00.00

WELL PLUGGING RECORD

STATE OF KANSAS
STATE CORPORATION COMMISSION

Give All Information Completely
Make Required Affidavit
Mail or Deliver Report to:
Conservation Division
State Corporation Commission
800 Bitting Building
Wichita, Kansas

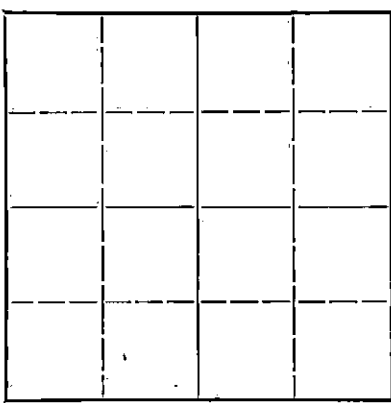
OR

FORMATION PLUGGING RECORD

Strike out upper line
when reporting plug-
ging of formations.

Russell County. Sec. 33 Twp. 14S Rge. 15 (E) 15 (W)
 Location as "NE 1/4 NW 1/4 SW 1/4" or footage from lines. SW/c NE/4
 Lease Owner. Stearns Petroleum, Inc.,
 Lease Name. Russell, Kansas Baxter Well No. 1
 Office Address. Russell, Kansas
 Character of Well (completed as Oil, Gas or Dry Hole) Dry Hole
 Date well completed. May 25 1948
 Application for plugging filed. May 25 1948
 Application for plugging approved. May 25 1948
 Plugging commenced. May 25 1948
 Plugging completed. May 26 1948
 Reason for abandonment of well or producing formation. Dry Hole

NORTH



Locate well correctly on above
Section Plat

If a producing well is abandoned, date of last production. 19____
 Was permission obtained from the Conservation Division or its agents before plugging was com-
 menced? Yes

Name of Conservation Agent who supervised plugging of this well. M. A. Reeves, Hays, Kansas
 Producing formation. _____ Depth to top. _____ Bottom. _____ Total Depth of Well. 3392 Feet
 Show depth and thickness of all water, oil and gas formations.

OIL, GAS OR WATER RECORDS

CASING RECORD


Formation	Content	From	To	Size	Put In	Pulled Out
				10-3/4	219	none
				This surface casing cemented in hole with 125 sacks of cement by Cementing Company		

Describe in detail the manner in which the well was plugged, indicating where the mud fluid was placed and the method or methods used in introducing it into the hold. If cement or other plugs were used, state the character of same and depth placed, from _____ feet to _____ feet for each plug set.

Hole filled with heavy mud from 3392' to 200'
 Hole bridged at 200'
 Cemented with 20 sacks of cement at 200'
 Mudded with heavy mud to 40' of top
 Cemented with 35 sacks of cement to surface

(If additional description is necessary, use BACK of this sheet)

Correspondence regarding this well should be addressed to. STEARNS PETROLEUM, INC.,
 Address. RUSSELL, KANSAS



STATE OF KANSAS, COUNTY OF RUSSELL, ss.

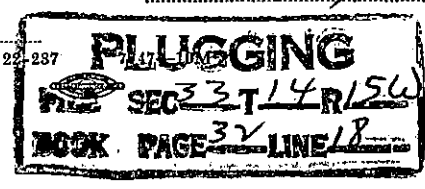
O. G. Stearns (employee of owner) or (owner or operator) of the above-described well, being first duly sworn on oath, says: That I have knowledge of the facts, statements, and matters herein contained and the log of the above-described well as filed and that the same are true and correct. So help me God.

(Signature) [Signature]
Russell, Kansas (Address)

SUBSCRIBED AND SWORN to before me this 3rd day of June 1948

My commission expires August 17, 1950

Notary Public.



BAXTER #1 - WELL LOG

15.167.00422.00.00

Stearns Petroleum, Incorporated
Commenced: 5-11-48
Completed: 5-26-48

SW SW NE, Section 33-14S-15W
Russell County, Kansas
Elev: 1884 DE, 1886 RB

	<u>FROM</u>	<u>TO</u>
Clay	0	20
Shale and shells	20	100
Sand	100	120
Shale	120	219
Shale and shells	219	240
10-3/4" set at 219'		
cemented w/125 sacks.		
Sandy shale	240	310
Shale and shells	310	482
Sand	482	575
Red rock	575	953
Arbuckle lime	953	995
Shale and shells	995	1418
Salt	1418	1580
Shale and shells	1580	2388
Shale	2388	2604
Shale and shells	2604	2831
Topeka lime	2831	3042
Lecompton	3042	3065
Heebner shale	3065	3069
Shale	3069	3084
Dodge lime	3084	3101
Douglas shale	3101	3117
Top Lansing	3117	3362
Cherty Conglomerate	3362	3380
Top Arbuckle	3380	3392

3392 TOTAL DEPTH

STATE OF KANSAS)
) SS:
RUSSELL COUNTY)

I hereby certify that the above information is true and correct to the best of my knowledge.

[Signature]

Subscribed and sworn to before me this 28th day of May, 1948.

B F Weaver
Notary Public

My Commission Expires Aug 17-1950

