


STATE OF KANSAS
STATE CORPORATION COMMISSION

Form CP-4

Give All Information Completely
Make Required Affidavit
Mail or Deliver Report to:
Conservation Division
State Corporation Commission
P. O. Box 17027
Wichita, Kansas 67217
NORTH

WELL PLUGGING RECORD

Ford County, Sec. 26 Twp. 25S Rgo. 22 (X) X (W)
Location as "NE/CNW/SE/SW" or footage from lines C SE SW
Lease Owner Rains & Williamson Oil Co., Inc.
Lease Name Giessel Well No. 1
Office Address 435 Page Court, 220 W. Douglas, Wichita, Ks.
Character of Well (completed as Oil, Gas or Dry Hole) Dry Hole 67202
Date well completed 1-14-74 19
Application for plugging filed 1-14-74 19
Application for plugging approved 1-14-74 19
Plugging commenced 1-14-74 19
Plugging completed 1-14-74 19
Reason for abandonment of well or producing formation
commercial quantities of oil not found
If a producing well is abandoned, date of last production 19
Was permission obtained from the Conservation Division or its agents before plugging was commenced? yes



Locate well correctly on above
Section Plat

Name of Conservation Agent who supervised plugging of this well Edgar Eves-Sublet, Kansas
Producing formation _____ Depth to top _____ Bottom _____ Total Depth of Well 4950 Feet
Show depth and thickness of all water, oil and gas formations.

OIL, GAS OR WATER RECORDS

CASING RECORD

FORMATION	CONTENT	FROM	TO	SIZE	PUT IN	PULLED OUT
				8-5/8"	238'	

Describe in detail the manner in which the well was plugged, indicating where the mud fluid was placed and the method or methods used in introducing it into the hole. If cement or other plugs were used, state the character of same and depth placed, from _____ feet to _____ feet for each plug set.

Plug @ 700' with 35 sx., @ 240' with 35 sx., @ 45' with 15 sx.

RECEIVED
STATE CORPORATION COMMISSION
JAN 23 1974
CONSERVATION DIVISION
Wichita, Kansas

1-23-74

(If additional description is necessary, use BACK of this sheet)

Name of Plugging Contractor Rains & Williamson Oil Co., Inc.
Address 435 Page Court, 220 W. Douglas, Wichita, Kansas 67202

STATE OF KANSAS COUNTY OF SEDGWICK
Wilson Rains, President of Rains & Williamson Oil Co., Inc.
(employee of owner) or (owner or operator) of the above-described well, being first duly sworn on oath, says: That I have knowledge of the facts, statements, and matters herein contained and the log of the above-described well as filed and that the same are true and correct. So help me God.

(Signature) Wilson Rains
435 Page Court, 220 W. Douglas, Wichita,
(Address) Ks. 67202



Subscribed and Sworn to before me this 21st day of January, 19 74
Juanita M. Green
Notary Public.

WELL LOG

15-057-20062-0000

COMPANY Rains & Williamson Oil Co., Inc.

SEC. 26 T. 25S R. 22W
LOC. C SE SW

FARM Giessel NO. 1


RIG. NO. 3

TOTAL DEPTH 4950'

COMM. 1-3-74

COMP. 1-14-74

COUNTY Ford
KANSAS



CONTRACTOR Rains & Williamson Oil Co., Inc.

CASINO

20
15
12
13

10
8 5/8" @ 238' w/165 sx., 60/40 pos,
6 3% cc.
5

ELEVATION 2432 KB

PRODUCTION D & A

FIGURES INDICATE BOTTOM OF FORMATIONS


Shale	1000
Anhydrite	1013
Shale	1020
Sand and Shale	1536
Anhydrite	1564
Shale	2250
Shale and Lime	3245
Lime and Shale	4075
Lime	4950
<u>Rotary Total Depth</u>	<u>4950</u>

RECEIVED
STATE CORPORATION COMMISSION
JAN 23 1974
CONSERVATION DIVISION
Wichita, Kansas

State of KANSAS }
County of SEDGWICK } ss:

I, Wilson Rains, President of the Rains & Williamson Oil Co., Inc. Company
upon oath state that the above and foregoing is a true and correct copy of the log of the Giessel #1 well.

Wilson Rains
WILSON RAINS
1974



Subscribed and sworn to before me this 21st day of January

My Commission Expires: October 4, 1975

Juanita M. Green
NOTARY PUBLIC
Juanita M. Green