

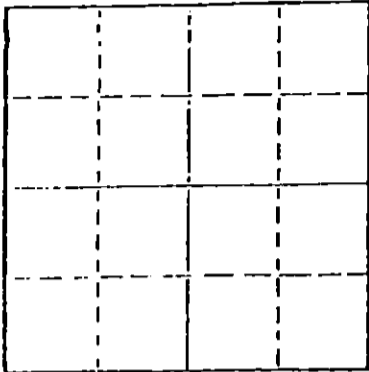
STATE OF KANSAS  
STATE CORPORATION COMMISSION

WELL PLUGGING RECORD

Give All Information Completely  
Make Required Affidavit  
Mail or Deliver Report to  
Conservation Division  
State Corporation Comm.  
245 North Water  
Wichita, KS 67202

Ford County. Sec. 15 Twp 25S Rge. 22 xR/W  
Location as "NE/CNW, SW" or footage from lines

C SW NE  
Lease Owner Theodore I. Leben  
Lease Name WEILEPP Well No. 1  
Office Address 210 Petroleum Bldg., Wichita, KS 67202  
Character of Well (Completed as Oil, Gas or Dry Hole) Dry Hole



Locate well correctly on above Section Plat

Date Well completed January 28 1979  
Application for plugging filed January 28 1979  
Application for plugging approved January 28 1979  
Plugging commenced January 28 1979  
Plugging completed January 28 1979  
Reason for abandonment of well or producing formation D&A

If a producing well is abandoned, date of last production 19

Was permission obtained from the Conservation Division or its agents before plugging was commenced? yes

Name of Conservation Agent who supervised plugging of this well Clarence Thomas  
Producing formation Depth to top Bottom Total Depth of Well 4880'  
Show depth and thickness of all water, oil and gas formations.


OIL, GAS OR WATER RECORDS

CASING RECORD

FORMATION	CONTENT	FROM	TO	SIZE	PUT IN	PULLED OUT
				8-5/8"	526'	-----

Describe in detail the manner in which the well was plugged, indicating where the mud fluid was placed and the method or methods used in introducing it into the hold. If cement or other plugs were used, state the character of same and depth placed, from feet to feet for each plug set.

1st plug @ 560' w/50 sx., 50-50 posmix, 6% gel  
2nd plug @ 40' w/10 sx., 50-50 posmix, 6% gel



(If additional description is necessary, use BACK of this sheet)

Name of Plugging Contractor Murfin Drilling Company

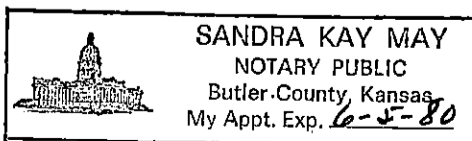
STATE OF KANSAS COUNTY OF SEDGWICK, ss.  
Larry M. Jack of Murfin Drilling Company (employee of owner) or (owner or operator) of the above-described well, being first duly sworn on oath, says: That I have knowledge of the facts, statements, and matters herein contained and the log of the above-described well as filed and that the same are true and correct. So help me God.

(Signature) Larry M. Jack, Production Manager  
617 Union Center, Wichita, KS 67202 (Address)

SUBSCRIBED AND SWORN TO before me this 13th day of February, 19 79

Sandra Kay May  
Sandra Kay May Notary Public.

My commission expires



# WELL LOG

COMPANY Theodore I. Leben

SEC. 15 T. 25S R. 22W  
LOG. C SW NE

FARM WEILEPP NO. 1

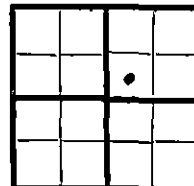
RIG. NO. 19

TOTAL DEPTH, 4880'

COUNTY Ford  
KANSAS

COMM. January 17, 1979 COMP. January 28, 1979

CONTRACTOR Murfin Drilling Company



**CASINO**

20	10	
15	8	-5/8" @ 526' w/350 sx.
12	6	
13	5	

ELEVATION

PRODUCTION

FIGURES INDICATE BOTTOM OF FORMATIONS

70'	Sand
478'	Clay & Shale
604'	Shale
780'	Sand
950'	Shale & Red Beds
1050'	Shale
1145'	Sand
1542'	Shale
1560'	Anhydrite
2245'	Shale
2420'	Shale & Lime
3171'	Lime & Shale
3350'	Lime
3745'	Lime & Shale
4880'	Lime RTD

RECEIVED  
STATE CORPORATION COMMISSION  
FEB 15 1979  
CONSERVATION DIVISION  
Wichita, Kansas

State of KANSAS  
County of SEDGWICK } ss:


I, Larry M. Jack of the Murfin Drilling Company

upon oath state that the above and foregoing is a true and correct copy of the log of the WEILEPP #1 well.

*Larry M. Jack*  
Larry M. Jack, Production Manager

Subscribed and sworn to before me this 13th day of February 19 79

My Commission Expires:

  
SANDRA KAY MAY  
NOTARY PUBLIC  
Butler County, Kansas  
My Appt. Exp. 6-5-80

*Sandra Kay May*  
NOTARY PUBLIC  
Sandra Kay May