

STATE OF KANSAS
STATE CORPORATION COMMISSION

Give All Information Completely
Make Required Affidavit
Mail or Deliver Report to:
Conservation Division
State Corporation Commission
212 North Market, Insurance Bldg.
Wichita, Kansas

WELL PLUGGING RECORD

Hamilton County. Sec. 5 Twp. 22S Rge. 42W (W)

Location as "NE/CNW/SW" or footage from lines C NE SW

Lease Owner Hamilton Brothers, Ltd.

Lease Name C. Plunkett Well No. 1-5

Office Address 532 Petroleum Building, Amarillo, Texas

Character of Well (completed as Oil, Gas or Dry Hole) Dry Hole

Date well completed March 19, 1961 19

Application for plugging filed May 18, 1961 19

Application for plugging approved May 19, 1961 19

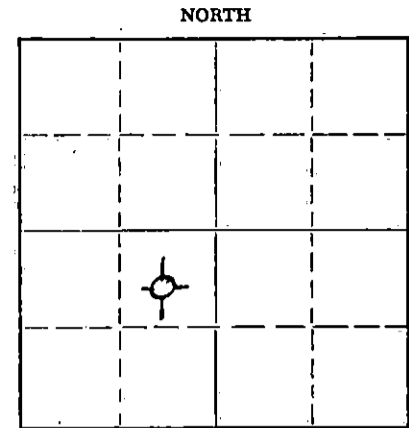
Plugging commenced May 18, 1961 19

Plugging completed May 18, 1961 19

Reason for abandonment of well or producing formation Dry Hole

If a producing well is abandoned, date of last production _____ 19

Was permission obtained from the Conservation Division or its agents before plugging was commenced? Yes



Locate well correctly on above Section Plat

Name of Conservation Agent who supervised plugging of this well Mr. Broadfoot

Producing formation None Depth to top _____ Bottom _____ Total Depth of Well 2802 Feet

Show depth and thickness of all water, oil and gas formations.

OIL, GAS OR WATER RECORDS

CASING RECORD

FORMATION	CONTENT	FROM	TO	SIZE	PUT IN	PULLED OUT
				7 5/8"	152	None
				4 1/2"	2802	None

Describe in detail the manner in which the well was plugged, indicating where the mud fluid was placed and the method or methods used in introducing it into the hole. If cement or other plugs were used, state the character of same and depth placed, from _____ feet to _____ feet for each plug set.

Plug #1 2774 - 2454: 25 sx

Heavy Mud 2454 - 193

Plug #2 193 - Surface: 15 sx

6-2-61

RECEIVED
STATE CORPORATION COMMISSION

JUN 2 1961

CONSERVATION DIVISION
Wichita, Kansas

Name of Plugging Contractor Halliburton (If additional description is necessary, use BACK of this sheet)
Address Elkhart, Kansas

STATE OF Texas COUNTY OF Potter, ss.
W. P. von Osinski (employee of owner) or (~~owner or operator~~) of the above-described

well, being first duly sworn on oath, says: That I have knowledge of the facts, statements, and matters herein contained and the log of the above-described well as filed and that the same are true and correct. So help me God.

(Signature) W. P. Von Osinski
532 Petroleum Building, Amarillo, Texas (Address)

SUBSCRIBED AND SWORN to before me this 31 day of May, 1961

Dale Burns Notary Public.

My commission expires 6-1-63

DALE BURNS, Notary Public
Potter County, Texas



LEASE: C. PLUNKETT #1-5
OPERATOR: HAMILTON BROTHERS
CONTRACTOR: EARL F. WAKEFIELD
COMM: 2-24-61 COMP: 3-8-61

LOCATION: NE SW
SECTION 5-22S-42W
HAMILTON COUNTY, KANSAS
CASING: 7 5/8" Set at 152'
4 1/2" Set at 2802'

Surface sand	153
Shale - Shells	885
Shale - Sand	925
Shale - Shells	1125
Shale and Lime Streaks	1515
Shale	1675
Shale - Lime Streaks	1950
Shale and Lime	2231
Lime	2242
Shale and Lime	2545
Lime and Shale	2610
Shale and Lime	2695
Red Bed and Lime	2732
Shale and Lime	2795
Lime and Shale	2802
T. D.	2802

RECEIVED
STATE CORPORATION COMMISSION
MAY 18 1961
CONSERVATION DIVISION
Wichita, Kansas

STATE OF KANSAS)
) ss
COUNTY OF SEDGWICK)

I hereby certify that the above is a true and correct copy of the log on the C. PLUNKETT #1-5 well, located NE SW of Section 5-22S-42W, Hamilton County, Kansas.


EARL F. WAKEFIELD

By Fred S. Barber

Subscribed and sworn before me this 21st day of March, 1961.

Wanda W. Riley
WANDA W. RILEY NOTARY

My commission expires January 25, 1965.



Faint, illegible text at the top left of the page.


Faint, illegible text at the top right of the page.

Column of faint, illegible text on the left side of the page.

Column of faint, illegible text on the right side of the page.

Faint, illegible text in the lower left section.

Faint, illegible text in the lower right section.



RECEIVED
MAR 27 1961