

15-167-04252-00-00

STATE OF KANSAS  
STATE CORPORATION COMMISSION

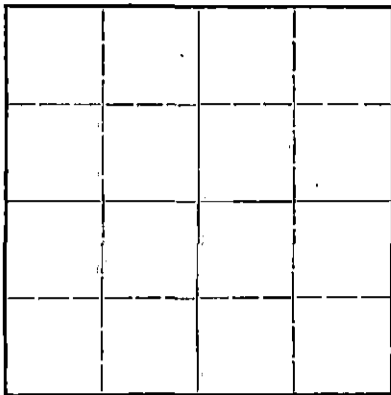
WELL PLUGGING RECORD

Give All Information Completely  
Make Required Affidavit  
Mail or Deliver Report to:  
Conservation Division  
State Corporation Commission  
800 Bittling Building  
Wichita, Kansas

OR  
FORMATION PLUGGING RECORD

Strike out upper line  
when reporting plug-  
ging of formations.

NORTH



Locate well correctly on above  
Section Plat

Russell County. Sec. 21 Twp. 15 Rge. (E) 13 (W)  
Location as "NE 1/4 NW 1/4 SW 1/4" or footage from lines. NWc SE NW  
Lease Owner. D.R. Lauck Oil Co. Inc.  
Lease Name. E. Meharg Well No. 1  
Office Address. Wichita, Kansas  
Character of Well (completed as Oil, Gas or Dry Hole). dry hole  
Date well completed. July 1 19 47  
Application for plugging filed. July 1 19 47  
Application for plugging approved. July 1 19 47  
Plugging commenced. July 1 19 47  
Plugging completed. July 1 19 47  
Reason for abandonment of well or producing formation. no oil

If a producing well is abandoned, date of last production. 19  
Was permission obtained from the Conservation Division or its agents before plugging was com-  
menced? yes

Name of Conservation Agent who supervised plugging of this well. Kerr  
Producing formation. none Depth to top. Bottom. Total Depth of Well. 3354 Feet  
Show depth and thickness of all water, oil and gas formations.


OIL, GAS OR WATER RECORDS

CASING RECORD

Formation	Content	From	To	Size	Put In	Pulled Out
Arbuckle	water	3349	3354	10"	512	none

Describe in detail the manner in which the well was plugged, indicating where the mud fluid was placed and the method or methods used in introducing it into the hold. If cement or other plugs were used, state the character of same and depth placed, from..... feet to ..... feet for each plug set.

Heavy mud	3354	to	512
Bridge	512		508
Cement	508		468
Heavy mud	468		24
Bridge	24		20
cement	20	to	bottom of cellar




(If additional description is necessary, use BACK of this sheet)  
Correspondence regarding this well should be addressed to. D.R. Lauck Oil Company Inc.  
Address. Wichita, Kans

STATE OF Kansas, COUNTY OF Sedgwick, ss.  
E.C. Moncrief (employee of owner) or (owner or operator) of the above-described well,  
being first duly sworn on oath, says: That I have knowledge of the facts, statements, and matters herein contained and the log of the above-described well as filed and that the same are true and correct. So help me God.

(Signature) E.C. Moncrief  
Wichita, Kans.  
(Address)

SUBSCRIBED AND SWORN to before me this 23 day of July 19 47  
Elizabeth Gray Notary Public

My commission expires Sept. 14, 1947





STATE OF KANSAS  
 STATE CORPORATION COMMISSION  
 CONSERVATION DIVISION  
 800 BITTING BUILDING  
 WICHITA, KANSAS  
 July 7, 1947

IN REPLY PLEASE  
 REFER TO THIS  
 SUBJECT

D.R. Lauck Oil Co.  
 4th Nat'l Bank Bldg.  
 Wichita, Kansas

Gentlemen:

IN ACCOUNT WITH Conservation Division, State Corporation Commission  
 Wichita, Kansas

WE Charge YOU

Plugging Assessment.....\$ 25.00

Well No. 1  
 Farm Meharg  
 Description NW SE NW 21-15-13W  
 County Russell  
 File: 118-32

The assessment for the plugging of all wells in the State of Kansas is one cent per foot, with a maximum of \$25.00 and a minimum of \$5.00.

This assessment will be past due August 2, 1947.

PLEASE RETURN ONE COPY WITH REMITTANCE

NOTE: We also need a written Application, Well Log and Well Plugging Record on this well to complete our files.

JUL 11 1947  
 Paid 7/11/47  
 [Signature]

D. R. LAUCK OIL COMPANY INC.

No.1 E.Meharg

Sec. 21 T15S. R13W  
NWc SE NW

Commenced June 19, 1947

Completed July 1, 1947

Casing:

10" 512' cemented 275 sacks

Shale & rock	95
shale & shells	275
sand	340
shale & sand	370
shale & red sand	440
sand	465
sand & shells	500
red rock	518
shale & shells	830
sand	865
Anhydrite	890
shale & shells	1180
salt	1320
shale & shells	1600
shale & lime	2035
shale & shells	2765
shale & lime	2850
lime	3355

Drill stem test 3110-36  
60' mud 30 minutes

Tops Derrick floor

Heebner	3009
Lansing	3081
Arbuckle	3349
T. D.	3354

D & A

