

STATE OF KANSAS
STATE CORPORATION COMMISSION

WELL PLUGGING RECORD

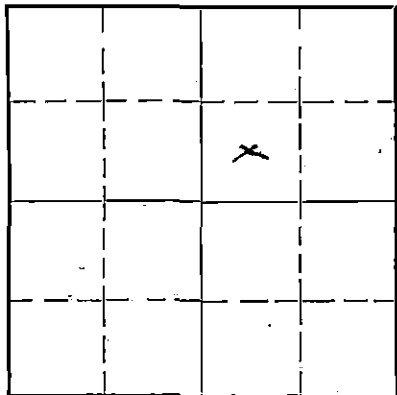
OR

FORMATION PLUGGING RECORD

Strike out upper line
when reporting plug-
ging of formations.

Give All Information Completely
Make Required Affidavit
Mail or Deliver Report to:
Conservation Division
State Corporation Commission
800 Biting Building
Wichita, Kansas

NORTH




Locate well correctly on above
Section Plat

Reno County. Sec. 24 Twp. 33 Rge. 38 (E) 5 (W)
Location as "NE 1/4 NW 1/4 SW 1/4" or footage from lines SW - NE
Lease Owner: Drillers Gas Co
Lease Name: Bontroyer Well No. 2
Office Address: Wichita, Kan.
Character of Well (Completed as Oil, Gas or Dry Hole): Dry Hole
Date, well completed: _____ 193__
Application for plugging filed: _____ 11-30 1938
Application for plugging approved: _____ 12-2 1938
Plugging Commenced: _____ 11-30 1938
Plugging Completed: _____ 12-2 1938
Reason for abandonment of well or producing formation: Dry Hole
If a producing well is abandoned, date of last production: _____ 193__
Was permission obtained from the Conservation Division or its agents before plugging was commenced? _____

Name of Conservation Agent who supervised plugging of this well: Ray Wierching
Producing formation: _____ Depth to top: 34.11 Bottom: 34.72 Total Depth of Well: 34.72 Feet.
Show depth and thickness of all water, oil and gas formations. Show of gas 34.18

OIL, GAS OR WATER RECORDS

CASING RECORD



Formation	Content	From	To	Size	Put In	Pulled Out
				9 5/8	600ft	None
				7 in.	34.11	22.50

Describe in detail the manner in which the well was plugged, indicating where the mud fluid was placed and the method or methods used in introducing it into the hole. If cement or other plugs were used, state the character of same and depth placed, from _____ feet to _____ feet for each plug set.

Formation was ^{all} cemented.
Cement from 34.00 to 34.72.
Hole filled with heavy mud from top 34.00 to 200. Bridged hole at 200 ft with 15 ft of cement on top.
Hole filled from top of plug within 15 ft of base of cellar.
15 ft plug cement to base of cellar

PLUGGING
FILE NO. 24 33-514
BOOK PAGE 114 6

(If additional description is necessary, use BACK of this sheet)

Correspondence regarding this well should be addressed to: Springrose Drilling Company
Address: 809 Ellis-Singleton Building, Wichita, Kansas

~~NOT NOTARIZED~~

STATE OF Kansas, COUNTY OF Sedgwick, SS. Lyle L. Harper (employee of owner) or (owner or operator) of the above-described well,


being first duly sworn on oath, says: That I have knowledge of the facts, statements, and matters herein contained and the log of the above-described well as filed and that the same are true and correct. So help me God.

(Signature) Lyle L. Harper
809 Ellis-Singleton Bldg. Wichita, Kansas.
(Address)

SUBSCRIBED AND SWORN TO before me this 14 day of December, 19 38

12-15-38

My commission expires July 31-1941



Bontrager #2 Well

NE 1/4 Sec 33-24S-5W
Reno County, Kansas

Drilled for: Drillers Gas Company
Drilled by: Springrose Drilling Company

Casing Record:

9 5/8" 480'
7" OD 3410'

Drilling Commenced: August 24, 1938
Drilling Completed: October 5, 1938

<u>FORMATION</u>	<u>DEPTH</u>	<u>FORMATION</u>	<u>DEPTH</u>
surface	25	lime	2200
sand, clay	147	shale	2215
shale, clay	410	brk. lime	2230
shale, shells	720	lime	2445
lime, gyp, shale	820	lime & shale	2480
brk. lime, shale	910	lime	2500
shale & lime shells	1014	shale & lime	2570
brk. lime	1120	lime	2580
lime	1277	shale, water sand	2610
brk. lime	1355	lime, shale	2635
brk. lime, shale	1500	shale	2658
lime	1594	brk. lime	2680
shale & shells	1670	lime	2695
shale & lime	1720	shale & lime	2725
lime	1817	K. C. lime	2775
shale & shells	1895	lime	2905
brk. lime, shale	1970	brk. lime	2950
lime	2032	lime	3005
brk. lime	2100	hard lime	3025
lime	2255	lime	3030
surface pipe recemented at	625	shale	3040
lime	817	lime	3055
lime, shale	915	lime-show of oil	5084
brk. lime	985	lime	3155
lime & shale	1090	shale	3180
brk. lime	1155	lime	3195
salt & lime	1190	shale	3210
lime	1225	lime	3245
brk. lime	1265	brk. lime	3270
shale & shells	1355	brk. lime shale	3295
shale & lime shells	1445	lime	3305
lime	1505	shale	3335
shale & lime shells	1570	various colored	3345
shale & shells	1845	shale	3408
shale & lime shells	1930	chat	3411
shale & shells	2060	chat & lime	3450
lime	2090	lime	3472
shale	2140		TOTAL DEPTH

STATE OF KANSAS

SS

COUNTY OF SEDGWICK

RECORDED
FILED SEC 33 24 5W
BOOK PAGE 44 LINE 6

I, the undersigned, being duly sworn on oath, state that the above and within statement is a true and correct record and log of the well drilled on the location above described, to the best of my knowledge and belief.

W. D. Benson

Subscribed and sworn to before me this 1st day of December 1938.

W. D. Benson
Notary Public

My Commission Expires July 31 - 1941

