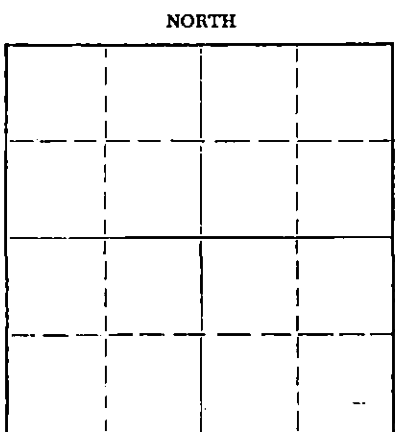


Give All Information Completely  
Make Required Affidavit  
Mail or Deliver Report to:  
Conservation Division  
State Corporation Commission  
211 No. Broadway  
Wichita, Kansas

WELL PLUGGING RECORD



Locate well correctly on above  
Section Plat

Reno County, Sec. 19 Twp. 24 Rge. 7 (E) W (W)  
Location as "NE/CNW/SW" or footage from lines. SE NW NW  
Lease Owner Tomlinson-Kathol, Inc.  
Lease Name Linscheid "A" Well No. 2  
Office Address Wichita, Kansas  
Character of Well (completed as Oil, Gas or Dry Hole)  
Date well completed 19\_\_\_\_  
Application for plugging filed 19\_\_\_\_  
Application for plugging approved 19\_\_\_\_  
Plugging commenced 7-30-64 19\_\_\_\_  
Plugging completed 8-1-64 19\_\_\_\_  
Reason for abandonment of well or producing formation Depleted.

If a producing well is abandoned, date of last production 19\_\_\_\_  
Was permission obtained from the Conservation Division or its agents before plugging was commenced? Yes

Name of Conservation Agent who supervised plugging of this well Gilbert Toman  
Producing formation \_\_\_\_\_ Depth to top \_\_\_\_\_ Bottom \_\_\_\_\_ Total Depth of Well 3524 Feet  
Show depth and thickness of all water, oil and gas formations.

OIL, GAS OR WATER RECORDS

CASING RECORD

FORMATION	CONTENT	FROM	TO	SIZE	PUT IN	PULLED OUT
				8-5/8"	180'	None
				5-1/2"	3516'	3006'

Describe in detail the manner in which the well was plugged, indicating where the mud fluid was placed and the method or methods used in introducing it into the hole. If cement or other plugs were used, state the character of same and depth placed, from \_\_\_\_\_ feet to \_\_\_\_\_ feet for each plug set.

Checked hole to 3524', sanded to 3500' and dumped 5 sacks of cement @ 3500' with dump bailer. Pulled 5 1/2" casing, checked fluid to 180', set rock bridge to 170' and dumped 20 sacks of cement @ 170' with dump bailer. Mudded hole to 40', set rock bridge to 30' and ran 10 sacks of cement to base of cellar.

RECEIVED  
STATE CORPORATION COMMISSION

AUG 11 1964

PLUGGING COMPLETE.

CONSERVATION DIVISION  
Wichita, Kansas

(If additional description is necessary, use BACK of this sheet)  
Name of Plugging Contractor KNIGHT CASING PULLING COMPANY  
Address CHASE, KANSAS

STATE OF KANSAS, COUNTY OF RICE, ss.  
Noel J. Knight (employee of owner) or (owner of interest) of the above-described well, being first duly sworn on oath, says: That I have knowledge of the facts, statements, and matters herein contained and the log of the above-described well as filed and that the same are true and correct. So help me God.


(Signature) Noel J. Knight  
Chase, Kansas  
(Address)

SUBSCRIBED AND SWORN TO before me this 4th day of August, 1964

My commission expires May 20, 1968

Milton J. Volin  
Notary Public.

WELL LOG BUREAU KANSAS GEOLOGICAL SOCIETY  
508 East Murdock, Wichita, Kansas



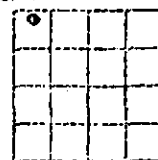
15-155-02335-0000

Company - D B Q OIL AND GAS COMPANY  
Farm - Lindscheid "A" No. 2

SEC. 19 T. 24 R. 7W  
0E/2 NW NW

Total Depth. 3524  
Comm. 4-29-50 Comp. 5-13-50  
Shot or Treated. 1000 acid, 5 quarts 3516-21  
Contractor. Sterling Drilling Co.  
Issued. 6-24-50

County. Reno  
KANSAS



CASING:  
8 5/8" 180' cem w/125' sx.  
5 1/2" 3516' cem w/50' sx.

Elevation. \_\_\_\_\_

Production. 20 bbls.

Figures indicate bottom of Formations.

sand	70
shale, shells	180
shale	1100
shale, shells	1245
lime	1435
lime, shale	1955
shale, shells	2325
shale	2495
shale, shells	2570
lime, shale	2710
lime	3045
lime, shale	3140
lime	3515
Kansas City lime	3524
Total depth	

Tops: Scout  
Lansing 3181

**RECEIVED**  
STATE CORPORATION COMMISSION

AUG 20 1964

CONSERVATION DIVISION  
Wichita, Kansas