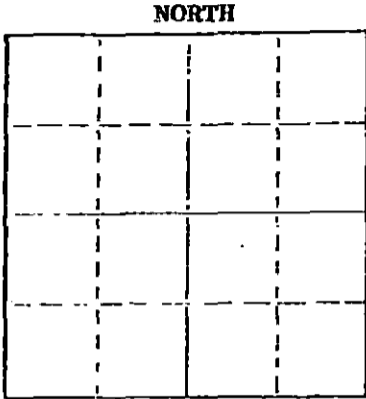


STATE OF KANSAS  
STATE CORPORATION COMMISSION  
CONSERVATION DIVISION  
P. O. BOX 17027  
WICHITA, KANSAS 67217

FORM CP-4

WELL PLUGGING RECORD

Reno County. Sec. 19 Twp. 24S Rge. 7W XX XXX  
Location as "NE/CNW/SE/SW" or footage from lines NW NE NW  
Lease Owner Thorton E. Anderson  
Lease Name Burling "B" Well No. 1  
Office Address 340 R.H. Garvey Bldg., Wichita, Kansas 67202  
Character of Well (completed as Oil, Gas or Dry Hole) Dry Hole  
Date well completed October 5, 1974  
Application for plugging filed Verbal Application 19 74  
Application for plugging approved Verbal Approval 19 74  
Plugging commenced October 5, 1974  
Plugging completed October 5, 1974  
Reason for abandonment of well or producing formation \_\_\_\_\_



Locate well correctly on above Section Plat

If a producing well is abandoned, date of last production \_\_\_\_\_ 19 \_\_\_\_  
Was permission obtained from the Conservation Division or its agents before plugging was commenced? Yes

Name of Conservation Agent who supervised plugging of this well G. R. Biberstein  
Producing formation \_\_\_\_\_ Depth to top \_\_\_\_\_ Bottom \_\_\_\_\_ Total Depth of Well 3,765'  
Show depth and thickness of all water, oil and gas formations.

OIL, GAS OR WATER RECORDS				CASING RECORD		
FORMATION	CONTENT	FROM	TO	SIZE	PUT IN	PULLED OUT
				8-5/8"	211'	None
RECEIVED STATE CORPORATION COMMISSION OCT 11 1974 CONSERVATION DIVISION Wichita, Kansas						

Describe in detail the manner in which the well was plugged, indicating where the mud fluid was placed and the method or methods used in introducing it into the hole. If cement or other plugs were used, state the character of same and depth placed, from \_\_\_\_\_ feet to \_\_\_\_\_ feet for each plug set.

Filled hole with heavy rotary mud from 3,765 feet (rotary total depth) to 400 feet. Set plug at 400 feet and cemented with 40 sacks cement. Filled hole with heavy rotary mud from 400 feet to 200 feet. Set plug at 200 feet and cemented with 25 sacks cement. Filled hole with heavy rotary mud from 200 feet to 40 feet. Set solid plug at 40 feet and cemented to cellar with 10 sacks cement, two sacks cement in rat hole.  
Plugging operations accomplished utilizing Allied Oil Well Cementing Pump truck through 4 1/2 inch drill pipe.


(If additional description is necessary, use BACK of this sheet)  
Name of Plugging Contractor H-30, Inc.  
Address 200 North Main, Wichita, Kansas 67202

STATE OF Kansas COUNTY OF Sedgwick ss.  
Wdean Britting, Agent (employed by owner) or (owner or operator) of the above-described well being first duly sworn on oath, says: That I have knowledge of the facts, statements, and matters herein contained and the log of the above-described well as filed and that the same are true and correct. So help me God.

(Signature) Wdean Britting  
200 No. Main, Wichita, Kansas 67202  
(Address)

Subscribed and sworn to before me this 10th day of October, 19 74

My commission expires June 30, 1978  
Elsie Willison  
Notary Public.



KANSAS GEOLOGICAL SOCIETY  
KANSAS WELL LOG BUREAU - KANSAS WELL SAMPLE BUREAU  
KANSAS GEOLOGICAL SOCIETY BUILDING  
508 EAST MURDOCK - WICHITA, KANSAS

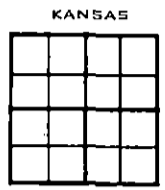
COMPANY **Thorton E. Anderson**

SEC. 19 T. 24S R. 7W  
LOC. NW NE NW

FARM **Burling** NO. "B" 1

COUNTY **Reno**

TOTAL DEPTH **3,765'**  
COMM. **September 26, 1974** COMP. **October 5, 1974**  
SHOT OR TREATED  
CONTRACTOR **H-30, Inc.**  
ISSUED



CASING  
20 10  
15 8 -5/8" 211' cemented w/165 sxs cement ELEVATION **1,634 KB**  
12 6  
13 5  
PRODUCTION

FIGURES INDICATE BOTTOM OF FORMATIONS

Clay and Sand 70'  
Red Bed and Shale 415'  
Shale and Sand 1,085'  
Lime and Shale 3,020'  
Lime 3,160'  
Lime and Shale 3,280'  
Lime 3,709'  
Lime and Shale 3,747'  
Lime and Chert 3,765'  
Rotary Total Depth 3,765'

RECEIVED  
STATE CORPORATION COMMISSION  
OCT 11 1974  
CONSERVATION DIVISION  
Wichita, Kansas


I hereby certify the above and foregoing  
to be a true and correct log of the above  
described well as shown by the drilling  
reports.

H-30, INC.

Dean Britting  
Dean Britting

State of Kansas }  
County of Sedgwick } ss:

Subscribed and Sworn to before me a Notary  
Public in and for said county and state  
this 10th. day of October, 1974.



Elsie Willison  
Elsie Willison -Notary Public

Commission Expires:  
June 30, 1978