

15-009-20908-000

STATE OF KANSAS
STATE CORPORATION COMMISSION

Form CP-4

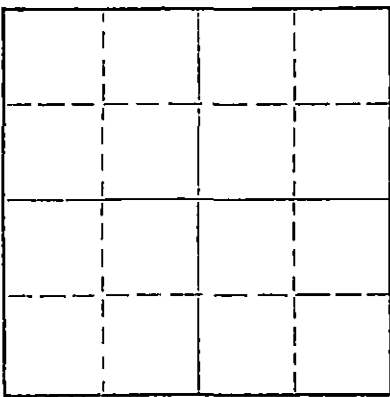
Give All Information Completely
Make Required Affidavit
Mail or Deliver Report to:
Conservation Division
State Corporation Commission
212 No. Market
Wichita, Kansas 67202

WELL PLUGGING RECORD

Barton County, Sec. 22 Twp. 16S Rge. (X) 11 (W)

Location as "NE/CNW/SW" or footage from lines SE NE SE
Lease Owner Alpine Drilling Co., Inc.
Lease Name Sulc Well No. 2
Office Address 800 Bitting Building, Wichita, Kansas 67202
Character of Well (completed as Oil, Gas or Dry Hole) Dry Hole
Date well completed June 8 19 75
Application for plugging filed June 8 19 75
Application for plugging approved June 8 19 75
Plugging commenced June 8 19 75
Plugging completed June 8 19 75
Reason for abandonment of well or producing formation Non-producing in commercial quantities

If a producing well is abandoned, date of last production 19
Was permission obtained from the Conservation Division or its agents before plugging was commenced? Yes



Locate well correctly on above Section Plat

Name of Conservation Agent who supervised plugging of this well Duane Rankin
Producing formation _____ Depth to top _____ Bottom _____ Total Depth of Well 3404 Feet
Show depth and thickness of all water, oil and gas formations.

OIL, GAS OR WATER RECORDS

CASING RECORD

FORMATION	CONTENT	FROM	TO	SIZE	PUT IN	PULLED OUT
				8-5/8"	231'	

Describe in detail the manner in which the well was plugged, indicating where the mud fluid was placed and the method or methods used in introducing it into the hole. If cement or other plugs were used, state the character of same and depth placed, from _____ feet to _____ feet for each plug set.

Mud up to 500 feet. 40 sacks cement on up to 225 feet with 25 sacks, mud from there up to 40 feet. Put a plug and 1/2 sack hulls, 10 sacks cement at 40 feet. 2 sacks in rat hole. Plugged at 12:30 p.m. June 8, 1975.

RECEIVED
CORPORATION COMMISSION

JUN 10 1975 6-10-75


RECEIVED
CONSERVATION DIVISION
Wichita, Kansas

Name of Plugging Contractor Allied Cementing Co., Inc.
Address Box 31, Russell, Kansas

STATE OF Kansas, COUNTY OF Sedgwick, ss.
Jon T. Williams, Jr. (employee of owner) or (owner or operator) of the above-described

well, being first duly sworn on oath, says: That I have knowledge of the facts, statements, and matters herein contained and the log of the above-described well as filed and that the same are true and correct. So help me God.

(Signature) Jon T. Williams, Jr.
800 Bitting Building, Wichita, Kansas 67202
(Address)



Subscribed and sworn to before me this 9th day of June, 19 75
Patricia J. Phillips
Notary Public.


My commission expires February 23, 1976

STATE OF KANSAS
STATE CORPORATION COMMISSION
CONSERVATION DIVISION
P. O. BOX 17027
WICHITA, KANSAS 67217

WELL PLUGGING RECORD

Barton County, Sec. 22 Twp. 16 Rge. 11 (E) W (W)

Location as "NE/CNW/SE/SW" or footage from lines SE NE SE
Lease Owner Alpine Drilling Co., Inc.
Lease Name Sule Well No. 2
Office Address 800 Bitting Building, Wichita, Kansas 67202
Character of Well (completed as Oil, Gas or Dry Hole) Dry Hole
Date well completed June 8, 19 75
Application for plugging filed June 8 19 75
Application for plugging approved June 8 19 75
Plugging commenced June 8 19 75
Plugging completed June 8 19 75
Reason for abandonment of well or producing formation _____



Locate well correctly on above Section Plat

If a producing well is abandoned, date of last production _____ 19____
Was permission obtained from the Conservation Division or its agents before plugging was commenced? yes

Name of Conservation Agent who supervised plugging of this well Duane Rankin
Producing formation _____ Depth to top _____ Bottom _____ Total Depth of Well 3404 Feet
Show depth and thickness of all water, oil and gas formations.

OIL, GAS OR WATER RECORDS

CASING RECORD

FORMATION	CONTENT	FROM	TO	SIZE	PUT IN	PULLED OUT

Describe in detail the manner in which the well was plugged, indicating where the mud fluid was placed and the method or methods used in introducing it into the hole. If cement or other plugs were used, state the character of same and depth placed, from _____ feet to _____ feet for each plug set.

Hole full of heavy mud.
Bottom plug @ 500' with 40 sacks cement thru drill pipe
Middle Plug set at 240' with 25 sacks cement thru drill pipe.
Top plug set at 40' with 2 sack hulls & good bridge - with 10 sacks cement.
2 sacks cement in rat hole.

RECEIVED
STATE CORPORATION COMMISSION

JUN 10 1975

Name of Plugging Contractor Duke Drilling Co. (If additional description is necessary, use BACK of this sheet)
Address Box 823 - Great Bend, Kansas 67530
CONSERVATION DIVISION
Wichita, Kansas

STATE OF Kansas COUNTY OF Barton, ss.
Larry Curtis (employee of owner) or (owner or operator) of the above-described well, being first duly sworn on oath, says: That I have knowledge of the facts, statements, and matters herein contained and the log of the above-described well as filed and that the same are true and correct. So help me God.

(Signature) Larry Curtis
Box 823 - Great Bend, Kansas 67530
(Address)

Subscribed and sworn to before me this 9th day of June, 19 75

My commission expires April 11, 1978
Nancy M. Hague Notary Public.

Drillers' Well Log

Date Commenced: June 1, 1975
 Date Completed: June 8, 1975

Alpine Drilling Co., Inc.
 Sule #2
 SE NE SE - Sec. 22-7165-R11 W,
 Barton County, Kansas

Elevation: 1908 K.B.

0 - 70' Clay & Post Rock
 70 - 95' Blue Shale
 95 - 110' Sand
 110 - 160' Blue Shale
 160 - 195' Shale
 195 - 724' Red Bed
 724 - 753' Anhydrite
 753 - 805' Red Bed
 805 - 1430' Shale
 1430 - 2746' Shale & Lime
 2746 - 2953' Lime
 2953 - 2957' Shale
 2957 - 2972' Lime & Shale
 2972 - 2985' Lime
 2985 - 3053' Shale
 3053 - 3073' Lime & Shale
 3073 - 3330' Lime
 3330 - 3342' Shale & Lime
 3342 - 3404' Shale, Chert, Lime
 J 3404' RJD

Formation Data

Anhydrite	724
Topeka	2746
Heebner	2953
Toronto	2972
Douglas	2985
Bn. Lime	3053
Kansas City	3073
Base - Kansas City	3330
Conglomerate	3342
R. J. D.	3404

Surface Pipes: Set used 8-5/8"
 28" pipe at 231' with 165 sacks
 common cement, 2% Gel, 3% cc.

A J J O D A V O J

State of Kansas
 Barton County, SS:

Larry Curtis, of lawful age, does swear and state that the facts
 and statements herein contained are true and correct to the best of his knowledge.

Larry Curtis

My Comm. Expires
April 11, 1978

Subscribed and Sworn to before me this 9 day of
 June.

Deborah M. Hague
 Notary Public

RECEIVED
 STATE CORPORATION COMMISSION
 JUN 10 1975
 CONSERVATION DIVISION
 Topeka, Kansas