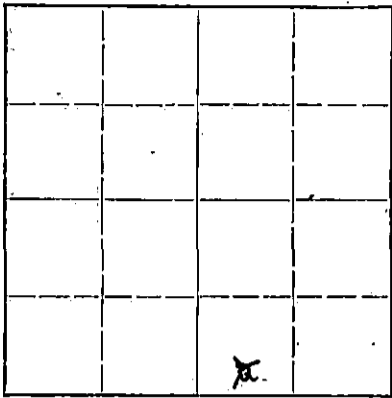


Give Information Completely  
Make Required Affidavit  
Mail or Deliver Report to:  
Conservation Division  
State Corporation Commission  
800 Bittling Building  
Wichita, Kansas

FORMATION PLUGGING RECORD

Strike out upper line  
when reporting plugging  
of formations.

NORTH



Locate well correctly on above  
Section Plat

Barton County, Sec. 22 Twp. 16 Rge. 11 (#) (W)  
Location as "NE $\frac{1}{4}$ NW $\frac{1}{4}$ SW $\frac{1}{4}$ " or footage from lines c S/2 SW SE  
Lease Owner Mallard Drilling Company and Westgate-Greenland Oil Co.  
Lease Name Sulc Well No. 1  
Office Address 1016 Union National  
Character of Well (completed as Oil, Gas or Dry Hole) Dry  
Date well completed October 19 19 47  
Application for plugging filed October 19 19 47  
Application for plugging approved October 19 19 47  
Plugging commenced October 19 19 47  
Plugging completed October 19 19 47  
Reason for abandonment of well or producing formation Dry

If a producing well is abandoned, date of last production.....19.....  
Was permission obtained from the Conservation Division or its agents before plugging was commenced?.....yes.....

Name of Conservation Agent who supervised plugging of this well H. W. Kerr  
Producing formation..... Depth to top..... Bottom..... Total Depth of Well 3423 Feet  
Show depth and thickness of all water, oil and gas formations.

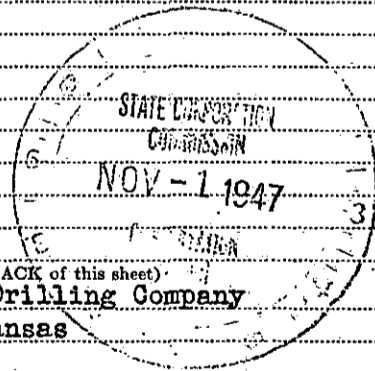
OIL, GAS OR WATER RECORDS

CASING RECORD

Formation	Content	From	To	Size	Put In	Pulled Out
				8"	217 ft.	none

Describe in detail the manner in which the well was plugged, indicating where the mud fluid was placed and the method or methods used in introducing it into the hold. If cement or other plugs were used, state the character of same and depth placed, from.....feet to.....feet for each plug set.

Filled hole full mud to within 217 ft. of top  
drove wooden plug 217 ft. down, put in 20 sacks  
cement. Finished filling hole full heavy mud to  
within 15 ft. top of cellar and put in 5 sacks  
cement.



(If additional description is necessary, use BACK of this sheet)

Correspondence regarding this well should be addressed to Mallard Drilling Company  
Address 1016 Union National Bank Bldg. Wichita, Kansas


STATE OF Kansas, COUNTY OF Sedgwick, ss.  
C. C. Nelson, partner (employee of owner) or (owner or operator) of the above-described well,  
being first duly sworn on oath, says: That I have knowledge of the facts, statements, and matters herein contained and the log of the above-described well as filed and that the same are true and correct. So help me God.

(Signature) C. C. Nelson 10-30-47

*Please refer to note on page 1*

SUBSCRIBED AND SWORN to before me this 31st day of October

My commission expires 12/4/48



**PLUGGING**  
FILE SEC 22 T 16 R 1 W  
BOOK PAGE 141 LINE 26

15009 05595 000

COMPANY: Mallard Drilling Company  
 Westgate-Greenland Oil Company  
 Contractor: Mallard Drilling Company  
 FARM: Sulo #1  
 LOCATION: c S/2 SW SE  
 Sec. 22-16-11W Barton County, Kansas  
 COMMENCED: October 9, 1947  
 COMPLETED: October 19, 1947

0	to	190	Clay, shale and shells
190	to	655	Shale and shells
655	to	730	Shale--sandy
730	to	760	Anhydrite
760	to	1170	Shale and shells
1170	to	1405	Salt
1405	to	1502	Shale and shells
1502	to	1720	Sandy lime
1720	to	1935	Shale and lime
1935	to	2140	Shale
2140	to	2380	Shale and shells
2380	to	2680	Shale and lime
2680	to	2755	Lime
2755	to	3065	Shale and lime
3065	to	3270	Lime
3270	to	3320	Lime and shale
3320	to	3410	Lime
3410	to	3423	Lime
		3423	T. D.

Set 217 ft. of 8". Cemented with 125 sacks cement.

TOPS: Lansing--3090 Arbuckle--3389

DRY, ABANDONED AND PLUGGED

C E R T I F I C A T E

I, C. C. Nelson, do hereby certify that the above and foregoing is a true and correct copy of log of the Sulo #1, c S/2 SW SE, Section 22-16-11W, Barton County, Kansas, as reflected by files of the Mallard Drilling Company.

Subscribed and sworn to before me a Notary Public, within and for Sedgwick County, Kansas, this \_\_\_\_\_ day of October 1947.

**PLUGGING**  
 FILE SEC 22 T 16 R 1W  
 BOOK PAGE 141 LINE 26

