

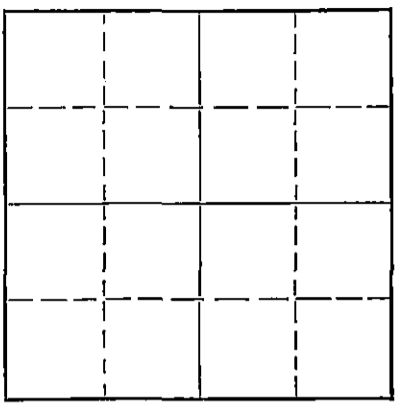
15-009-00749-0000

STATE OF KANSAS  
STATE CORPORATION COMMISSION

WELL PLUGGING RECORD

Give All Information Completely  
Make Required Affidavit  
Mail or Deliver Report to:  
Conservation Division  
State Corporation Commission  
800 Bittling Building  
Wichita, Kansas

NORTH



Locate well correctly on above  
Section Plat

Barton County. Sec. 22 Twp. 16 Rge. 11 (E) W (W)  
Location as "NE/CNW%SW%" or footage from lines. SE SW NE  
Lease Owner Trans Era Petroleum, Inc.  
Lease Name Lauding Well No. 1  
Office Address Russell, Kansas  
Character of Well (completed as Oil, Gas or Dry Hole) Dry  
Date well completed 12/13/53 19  
Application for plugging filed 12/11/53 19  
Application for plugging approved 12/11/53 19  
Plugging commenced 12/12/53 19  
Plugging completed 12/12/53 19  
Reason for abandonment of well or producing formation Dry

If a producing well is abandoned, date of last production 19  
Was permission obtained from the Conservation Division or its agents before plugging was commenced? Yes

Name of Conservation Agent who supervised plugging of this well C. D. Stough  
Producing formation \_\_\_\_\_ Depth to top \_\_\_\_\_ Bottom \_\_\_\_\_ Total Depth of Well 3433 Feet  
Show depth and thickness of all water, oil and gas formations.

OIL, GAS OR WATER RECORDS

CASING RECORD

FORMATION	CONTENT	FROM	TO	SIZE	PUT IN	PULLED OUT
				8 5/8"	310	None

Describe in detail the manner in which the well was plugged, indicating where the mud fluid was placed and the method or methods used in introducing it into the hole. If cement or other plugs were used, state the character of same and depth placed, from \_\_\_\_\_ feet to \_\_\_\_\_ feet for each plug set.

PLUGGING RECORD

Lay down drill pipe. Filled hole with heavy mud to 300', set wooden plug with 1/2 sack of hulls and 20 sacks of cement poured through 4 1/2" drill pipe. Filled hole with mud to 40', set wooden plug with 1/2 sack of hulls and 10 sacks of cement. Top plug was tied to surface pipe.

(If additional description is necessary, use BACK of this sheet)

Name of Plugging Contractor \_\_\_\_\_  
Address \_\_\_\_\_



STATE OF KANSAS COUNTY OF RUSSELL, ss.  
H. R. Michaelis (employee of owner) or (owner or operator) of the above-described well, being first duly sworn on oath, says: That I have knowledge of the facts, statements, and matters herein contained and the log of the above-described well as filed and that the same are true and correct. So help me God.

(Signature) H. R. Michaelis  
Russell, Kansas  
(Address)

SUBSCRIBED AND SWORN to before me this 16th day of December, 1953

Margie Cooper  
Notary Public.

My commission expires 1-30-57.



Trans Era Petroleum, Inc.  
Laudick #1

SE SW NE 22-16-11  
Barton County, Ks.

Total Depth: 3433'  
Comm. 11/30/53  
Comp. 12/13/53

Casing

Cement

8 5/8" Set @ 310'

165 sacks Portland

Formation	Depth
Shale-shells	200
Red bed-shale	310
Shale	341
Shale-shells-red bed	770
Lime	790
Red bed-Shale	1010
Shale	1250
Salt-shale	1470
Lime-shale	1815
Lime	1905
Shale-lime	2584
Shale	2633
Shale-lime	3126
Lime	3358
Conglomerate	3380
Lime	3396
Conglomerate	3407
Lime Arbuckle	3433'

STATE OF KANSAS )  
                          ) ss  
RUSSELL COUNTY )

I hereby certify that the above information is true and correct to the best of my knowledge.

*Cora Betty*  
-----

Subscribed and sworn to before me this 16th day of December, 1953.

*Margie Cooper*  
-----  
Notary Public

STATE OF KANSAS  
NOTARY PUBLIC

My commission expires: 1-30-57.

**PLUGGING**  
PRK SEC 22 T 16 R 11W  
BOOK PAGE 149 LINE 22