

STATE OF KANSAS
STATE CORPORATION COMMISSION

Give All Information Completely
Make Required Affidavit
Mail or Deliver Report to:
Conservation Division
State Corporation Commission
211 No. Broadway
Wichita, Kansas

15. 167. 01676. 00. 00
WELL PLUGGING RECORD

Russell County, Sec. 6 Twp. 15 Rge. 12 (X) (W)

Location as "NE/CNW/SW" or footage from lines NW SE SE
Lease Owner Shields Oil Producers, Inc.

Lease Name Hupfer Well No. 3

Office Address Shields Building, Russell, Kansas

Character of Well (completed as Oil, Gas or Dry Hole) Dry Hole

Date well completed June 12 19 62

Application for plugging filed June 12 19 62

Application for plugging approved June 12 19 62

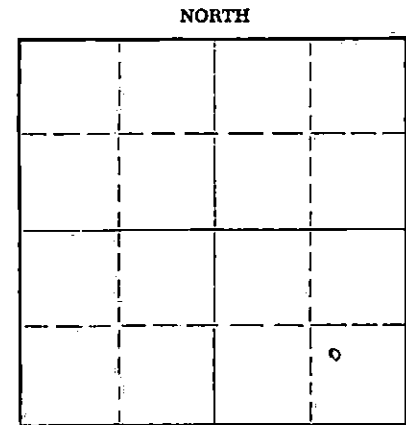
Plugging commenced June 12 19 62

Plugging completed June 12 19 62

Reason for abandonment of well or producing formation Dry Hole

If a producing well is abandoned, date of last production 19

Was permission obtained from the Conservation Division or its agents before plugging was commenced? Yes



Locate well correctly on above Section Plat

Name of Conservation Agent who supervised plugging of this well Donald Truan

Producing formation Depth to top Bottom Total Depth of Well 3,300 Feet

Show depth and thickness of all water, oil and gas formations.

OIL, GAS OR WATER RECORDS

CASING RECORD

| FORMATION | CONTENT | FROM | TO | SIZE | PUT IN | PULLED OUT |
|-----------|---------|------|----|--------|--------|-----------------|
| | | | | 8 5/8" | 280' | Cmtd. w/180 sax |
| | | | | | | |
| | | | | | | |
| | | | | | | |
| | | | | | | |
| | | | | | | |

Describe in detail the manner in which the well was plugged, indicating where the mud fluid was placed and the method or methods used in introducing it into the hole. If cement or other plugs were used, state the character of same and depth placed, from feet to feet for each plug set.

Fill w/heavy mud to 270'
Set bridging plug @ 270' w/ 1/4 sax hulls on plug
Dump 25 sax cement on plug thru 4 1/2" drill pipe
Fill w/heavy mud to 35'
Set bridging plug @ 35' w/ 1/4 sax hulls on plug
Dump 10 sax cement on plug to cellar

RECEIVED
STATE CORPORATION COMMISSION

JUN 12 1962

CONSERVATION DIVISION
Wichita, Kansas

(If additional description is necessary, use BACK of this sheet)

Name of Plugging Contractor Shields Drilling Co., Inc.

Address Shields Building, Russell, Kansas

STATE OF Kansas, COUNTY OF Russell, ss.


R. J. Shields (employee of owner) or (owner or operator) of the above-described well, being first duly sworn on oath, says: That I have knowledge of the facts, statements, and matters herein contained and the log of the above-described well as filed and that the same are true and correct. So help me God.

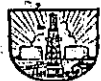
(Signature) R. J. Shields

Shields Building, Russell, Kansas (Address)

SUBSCRIBED AND SWORN to before me this 25th day of June, 1962

My commission expires November 9, 1963





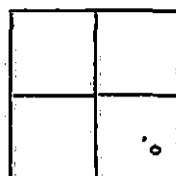
Shields

15.167.01676.00.00
Russell, Kansas

WELL LOG

Operator: Shields Oil Producers, Inc.
 Well: Hupfer #3
 Commenced: June 5, 1962
 Completed: June 12, 1962
 Contractor: Shields Drilling Co., Inc.

Well Description: NW SE SE
 Sec. 6-15S-12W
 Russell County, Kansas



CASING RECORD

| Size | Run | Pulled |
|--------|------|-----------------|
| 8 5/8" | 280' | Cmtd. w/180 sax |

Elevation: 1,828' RB

Treatment:

Production: D & A

Tops:

| | |
|------------|--------|
| Heebner | 2,906' |
| Toronto | 2,924' |
| Lansing-KC | 2,990' |
| Ch. Congl. | 3,266' |
| Arbuckle | 3,296' |

..... Figures Indicate Bottom of Formations

| | |
|------------------------|--------|
| Clay & shale | 280' |
| Shale, shells & redbed | 700' |
| Redbed | 766' |
| Anhydrite | 792' |
| Shale & lime streaks | 1,265' |
| Lime & shale | 2,745' |
| Lime | 3,300' |

R T D

RECEIVED
STATE CORPORATION COMMISSION

JUN 27 1962

CONSERVATION DIVISION
WICHITA, KANSAS

Notes

DST #1 3,192' - 3,220'

Tool open 1 hr. w/weak blow thruout.
Recovered 15' OCM and 15' mud.

IBHP - 1,001#, IEP - 11#, FFP - 33#, FBHP-89#/20 min.