

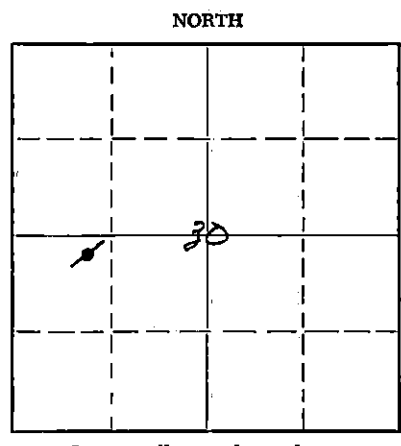
15-185-00616-0000

STATE OF KANSAS
STATE CORPORATION COMMISSION
Give All Information Completely
Make Required Affidavit
Mail or Deliver Report to:
Conservation Division
State Corporation Commission
800 Biting Building
Wichita, Kansas

WELL PLUGGING RECORD

Stafford County, Sec. 30 Twp. 24S Rge. (E) 13(W)

Location as "NE/CNW/SW" or footage from lines NE NW SW
Lease Owner L. B. Stableford
Lease Name Harter Well No. 3
Office Address 1005 Central Bldg., Wichita, Kansas
Character of Well (completed as Oil, Gas or Dry Hole) Oil
Date well completed Sept. 2 1950
Application for plugging filed Oct. 17 1952
Application for plugging approved Oct. 17 1952
Plugging commenced Oct. 23 1952
Plugging completed Oct. 27 1952
Reason for abandonment of well or producing formation Depleted



Locate well correctly on above Section Plat

If a producing well is abandoned, date of last production Aug. 29 1951
Was permission obtained from the Conservation Division or its agents before plugging was commenced? Yes

Name of Conservation Agent who supervised plugging of this well M. A. Rives
Producing formation Arbuckle Depth to top _____ Bottom _____ Total Depth of Well 4203 Feet
Show depth and thickness of all water, oil and gas formations.

OIL, GAS OR WATER RECORDS


CASING RECORD

FORMATION	CONTENT	FROM	TO	SIZE	PUT IN	PULLED OUT
Arbuckle	Oil	4196'	4203'	8 5/8"	244'	none
				5 1/2"	4197'	3460'

Describe in detail the manner in which the well was plugged, indicating where the mud fluid was placed and the method or methods used in introducing it into the hole. If cement or other plugs were used, state the character of same and depth placed, from _____ feet to _____ feet for each plug set.

Plugged back from total depth to 3756' with Lane Wells Plug.
Plugged back from 3756' to 3630' with sand and 5 sacks cement.
Shot off casing and pulled out pipe. Filled hole with 20 sacks
Jell mud and 75 sacks cement.

12-17-52



CONSERVATION DIVISION
Wichita, Kansas

(If additional description is necessary, use BACK of this sheet)
Name of Plugging Contractor Forbes Casing Pulling Co.
Address Great Bend, Kansas


STATE OF KANSAS, COUNTY OF SEDGWICK, ss.
R. D. Reber (employee of owner) ~~not a representative~~ of the above-described well, being first duly sworn on oath, says: That I have knowledge of the facts, statements, and matters herein contained and the log of the above-described well as filed and that the same are true and correct. So help me God.

(Signature) [Signature]
1005 Central Bldg., Wichita, Kansas
(Address)

SUBSCRIBED AND SWORN TO before me this 16th day of December, 19 52

My commission expires April 14, 1956.
Eleanor Doty Notary Public.

24-2675-S 2-52-20M



L. B. STABLEFORD
HARTER #3

NE NW SW Sec. 30, Twp. 24S, Rge. 13W
Stafford County, Kansas

Total Depth: 4196'
Comm: 8/15/50
Comp: 9/2/50

Casing	Cement
8 5/8" set @ 244'	175 sacks
5 1/2" set @ 4197'	150 sacks

<u>Formation</u>	<u>Depth</u>
Surface clay & sand	0 - 135
Sand	135 - 150
Shale & shells	150 - 245
Red bed	245 - 830
Anhydrite	830 - 860
Shale & shells	860 - 1730
Lime & shale	1730 - 2435
Shale & lime shells	2435 - 2510
Shale & lime	2510 - 3622
Lime	3622 - 3810
Lime & shale	3810 - 3925
Shale & cong.	3925 - 3957
Lime & chert	3957 - 3980
Shale & chert	3980 - 4055
Lime & chert	4055 - 4092
Cherty lime	4092 - 4106
Lime & chert	4106 - 4141
Shale & sand	4141 - 4180
Shale & lime	4180 - 4193
Arbuckle	4193 - 4196

STATE OF KANSAS)
) SS
COUNTY OF SEDGWICK)

I hereby certify that the above information is true and correct to the best of my knowledge.

R. D. Kuhn

Subscribed and sworn to before me this 17th day of October, 1952.

Eleanor Petty
Notary Public

My commission expires: April 14, 1956

PLUGGING
WELL SEC 30 T24 R13W
BOOK PAGE 52 LINE 2