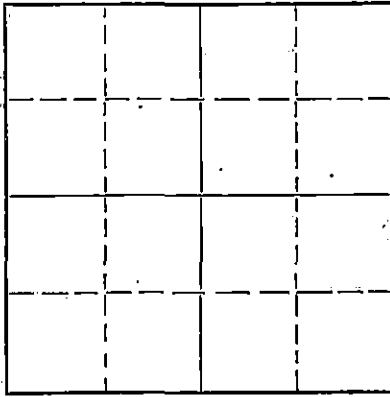


WELL PLUGGING RECORD

Give All Information Completely
Make Required Affidavit
Mail or Deliver Report to:
Conservation Division
State Corporation Commission
800 Biwing Building
Wichita, Kansas

NORTH



Locate well correctly on above
Section Plat

Stafford County. Sec. 30 Twp. 24 Rge. 13 (E) W (W)
Location as "NE/CNW/SW" or footage from lines NW NW NE
Lease Owner Trans Era Petroleum, Inc.
Lease Name Copeland Well No. 1
Office Address Russell, Kansas
Character of Well (completed as Oil, Gas or Dry Hole) Dry Hole
Date well completed 5/17/54 19
Application for plugging filed 5/16/54 19
Application for plugging approved 5/16/54 19
Plugging commenced 5/17/54 19
Plugging completed 5/17/54 19
Reason for abandonment of well or producing formation Dry Hole

If a producing well is abandoned, date of last production _____ 19____
Was permission obtained from the Conservation Division or its agents before plugging was commenced? Yes

Name of Conservation Agent who supervised plugging of this well M. A. Rives
Producing formation _____ Depth to top _____ Bottom _____ Total Depth of Well 4248 Feet
Show depth and thickness of all water, oil and gas formations.

OIL, GAS OR WATER RECORDS

CASING RECORD

FORMATION	CONTENT	FROM	TO	SIZE	PUT IN	PULLED OUT
				8 5/8"	200'	None

Describe in detail the manner in which the well was plugged, indicating where the mud fluid was placed and the method or methods used in introducing it into the hole. If cement or other plugs were used, state the character of same and depth placed, from _____ feet to _____ feet for each plug set.

PLUGGING RECORD

Ran bottom plug to 220', put in 12' bridge with rock and ran 60 sacks of cement through drill pipe on top of rock bridge with cement truck. Cemented to 78' of top of hole, filled hole with heavy mud to 40', set plug with 10 sacks of cement on top plug.

(If additional description is necessary, use BACK of this sheet)

Name of Plugging Contractor Trans Era Petroleum, Inc.
Address Russell, Kansas

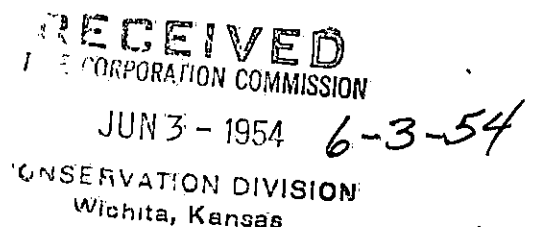
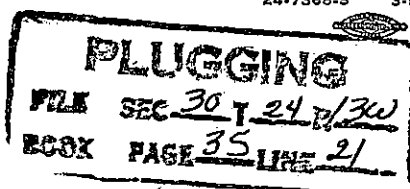
STATE OF KANSAS, COUNTY OF RUSSELL, ss.
H. R. Michaelis (employee of owner) or (owner or operator) of the above-described well, being first duly sworn on oath, says: That I have knowledge of the facts, statements, and matters herein contained and the log of the above-described well as filed and that the same are true and correct. So help me God.

(Signature) H. R. Michaelis
Russell, Kansas
(Address)

SUBSCRIBED AND SWORN to before me this 27th day of May, 19 54

My commission expires 1-30-57

Margie Casper
Notary Public.



15-185-00964-0000

7
Tra. Era Petroleum, Inc.
Copeland #1

NW NW NE 30-24-13
Stafford County, Ks.

Total Depth: 4248'
Com. 4/28/54
Comp. 5/17/54

Casing

8 5/8" Set @ 200'

Cement

150 sacks of Pozmix

Formation	Depth
Sand	100
Gravel-shells	125
Shale-sand	201
Shale	220
Red bed-shale	700
Shale-shells-red bed	770
Shale-red bed	820
Anhydrite	845
Shale-shells	1170
Shale-salt	1685
Shale-lime	3250
Lime-sand	3342
Lime	3929
Lime-chert	3961
Lime	4077
Viola	4167
Lime	4176
Simpson	4204
Arbuckle	4248'

STATE OF KANSAS)
) ss
RUSSELL COUNTY)

I hereby certify that the above information is true and correct to the best of my knowledge.

Carla Butz

Subscribed and sworn to before me this 27th day of May, 1954.

Margie Cooper
Notary Public

My commission expires: 1-30-57.

RECEIVED
COMMISSION
JUN 3 - 1954
CONSERVATION DIVISION
Wichita, Kansas

PLUGGING
FWI SEC 30-24 R 13W
ECCY PAGE 35 LINE 21