

STATE OF KANSAS
STATE CORPORATION COMMISSION

WELL PLUGGING RECORD

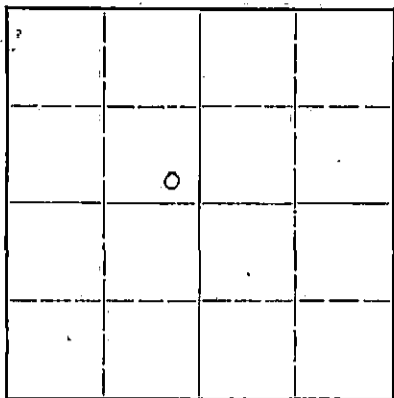
FORMATION PLUGGING RECORD

Give All Information Completely
Make Required Affidavit
Mail or Deliver Report to:
Conservation Division
State Corporation Commission
800 Hitting Building
Wichita, Kansas

OR

Strike out upper line
when reporting plugging
off formations.

NORTH



Locate well correctly on above
Section Plat

Stafford County. Sec. 25 Twp. 24 Rge. (E) 14 (W)
Location as "NE $\frac{1}{4}$ NW $\frac{1}{4}$ SW $\frac{1}{4}$ " or footage from lines SE/4 SE/4 NW/4
Lease Owner Keyes Drilg. Co. et al
Lease Name Abbott Well No. 1
Office Address Ellinwood, Kansas
Character of Well (completed as Oil, Gas or Dry Hole) Dry Hole
Date well completed June 6, 19. 47
Application for plugging filed June 5, 19. 47
Application for plugging approved June 5, 19. 47
Plugging commenced June 6, 19. 47
Plugging completed June 6, 19. 47
Reason for abandonment of well or producing formation Dry hole
If a producing well is abandoned, date of last production none 19.
Was permission obtained from the Conservation Division or its agents before plugging was commenced? yes

Name of Conservation Agent who supervised plugging of this well H. W. Kerr
Producing formation none Depth to top. Bottom. Total Depth of Well 4250 Feet
Show depth and thickness of all water, oil and gas formations.


OIL, GAS OR WATER RECORDS

CASING RECORD

Formation	Content	From	To	Size	Put In	Pulled Out
Surface Pipe		0	822	8 5/8	822	none

Describe in detail the manner in which the well was plugged, indicating where the mud fluid was placed and the method or methods used in introducing it into the hold. If cement or other plugs were used, state the character of same and depth placed, from feet to feet for each plug set.

Filled hole with heavy rotary mud from total depth to bottom of surface pipe at 822 feet, set rock bridge, cemented with 15 sacks; filled with heavy rotary mud to 15 feet, set rock bridge, and cemented with 10 sacks, cement returning to base of cellar.



(If additional description is necessary, use BACK of this sheet)

Correspondence regarding this well should be addressed to Keyes Drilling Company
Address Box 875, Ellinwood, Kansas

STATE OF Kansas, COUNTY OF Barton, SS.
I, G. W. Keyes, Part Owner (employee of owner) or (owner) or (operator) of the above-described well, being first duly sworn on oath, says: That I have knowledge of the facts, statements, and matters herein contained and the log of the above-described well as filed and that the same are true and correct. So help me Gdd.

(Signature) G. W. Keyes
Ellinwood, Kansas (Address)

SUBSCRIBED AND SWORN to before me this 10 th day of June, 19. 47

My commission expires Feb. 10, 1947

Georgel Meyer
Notary Public.

PLUGGING
FILE SEC 25 T 24 R 14 W
BOOK PAGE 113 LINE 27

WELL LOG

Keyes Drilling Co. et al, Owners - Abbott No. 1
 SE/4 SE/4 NW/4, Section 25, Township 24 South, Range 14 West,
 Stafford County, Kansas

Figures indicate bottom of formation
 0 to 90 sand

Elevation 1942

Pipe Record


8 5/8" set at 822'

Tops corrected to Derrick Floor 3'

Heebner	3454	Simpson	4169
Base Oread	3487	Arbuckle	4216
Brown Lime	3590		
Lansing	3621		
Mississippi Chert	3963		
Kinderhook	3976		
Viola	4034		

Commenced May 21, 1947
 Completed D&A June 6, 1947

- 100 shale
- 140 sandy clay
- 245 shale
- 325 red sand rock
- 395 shale
- 470 red bed
- 480 sand
- 620 red bed, sand & shale
- 650 sand and pyrite
- 750 red bed
- 780 sand
- 817 red bed
- 850 anhydrite.
- 1925 shale and shells
- 2090 lime
- 2230 lime and shale
- 2455 lime
- 3010 shale and lime
- 3057 shale
- 3330 lime
- 3490 shale and shells
- 3580 shale & lime shells
- 3593 shale
- 3624 brown lime
- 3855 lime
- 3925 lime and shale
- 3966 shale
- 3978 chert
- 4037 conglomerate
- 4075 Lime
- 4112 chert
- 4151 viola lime & chert
- 4172 lime and shale
- 4199 simpson sand & shale
- 4220 shale
- 4250 lime
- 4250 Total Depth D&A



State of Kansas)
 County of Barton)

I, G. W. Keyes, Part Owner of the above-described well, being first duly sworn on oath, declare: That I have knowledge of the facts, statements and matters herein contained pertaining to the log of the above-described well as filed, and that the same are true and correct.

Subscribed and Sworn to before me this 10th day of June, 1947.

PLUGGING
 FILE SEC 25 T 24 R 14 W
 BOOK PAGE 113 LINE 27

G. W. Keyes
George A. Meyer
 Notary Public

My commission expires Feb. 10, 1951.