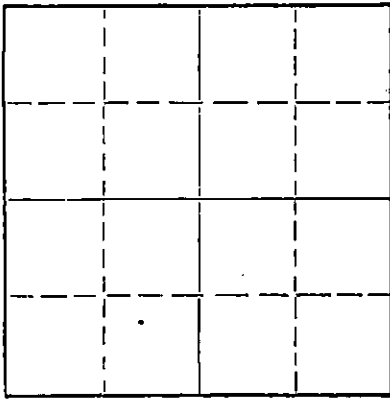


STATE OF KANSAS  
STATE CORPORATION COMMISSION

Give All Information Completely  
Make Required Affidavit  
Mail or Deliver Report to:  
Conservation Division  
State Corporation Commission  
212 No. Market  
Wichita, Kansas

WELL PLUGGING RECORD

NORTH



Locate well correctly on above Section Flat

Hodgeman County, Sec. 2 Twp. 22 Rge. 25W (E) (W)  
Location as "NE/CNWSW" or footage from lines C SE NW  
Lease Owner Donald C. Slawson  
Lease Name Tuta 'B' Well No. 1  
Office Address Suite 408 One Twenty Building-Wichita, Kansas 67202  
Character of Well (completed as Oil, Gas or Dry Hole) Dry Hole  
Date well completed October 1, 1970  
Application for plugging filed October 1, 1970  
Application for plugging approved October 1, 1970  
Plugging commenced October 1, 1970  
Plugging completed October 1, 1970  
Reason for abandonment of well or producing formation Dry Hole

If a producing well is abandoned, date of last production \_\_\_\_\_ 19\_\_\_\_  
Was permission obtained from the Conservation Division or its agents before plugging was commenced? Yes

Name of Conservation Agent who supervised plugging of this well E. Eves-Box F-Sublette, Kansas  
Producing formation \_\_\_\_\_ Depth to top \_\_\_\_\_ Bottom \_\_\_\_\_ Total Depth of Well 4729 Feet  
Show depth and thickness of all water, oil and gas formations.

OIL, GAS OR WATER RECORDS

CASING RECORD

FORMATION	CONTENT	FROM	TO	SIZE	PUT IN	PULLED OUT
		0	523'	8 5/8"	X	

Describe in detail the manner in which the well was plugged, indicating where the mud fluid was placed and the method or methods used in introducing it into the hole. If cement or other plugs were used, state the character of same and depth placed, from \_\_\_\_\_ feet to \_\_\_\_\_ feet for each plug set.

Bottom plug @900'; 35 sx cement  
2nd Plug @520'  
3rd Plug at 40' with 10 sx cement  
2 sx cement in rat hole

Job completed @9:00 a.m. 10-1-70

10-13-70


RECEIVED  
STATE CORPORATION COMMISSION  
OCT 13 1970  
CONSERVATION DIVISION  
Wichita, Kansas

(If additional description is necessary, use BACK of this sheet)

Name of Plugging Contractor Slawson Drilling Company, Inc.  
Address Suite 408 One Twenty Building - Wichita, Kansas 67202

STATE OF KANSAS, COUNTY OF SEDGWICK, ss.  
MAXINE V. STARR (employee of owner) or (owner or operator) of the above-described well, being duly sworn on oath, says: That I have knowledge of the facts, statements, and matters herein contained and the log of the above-described well as filed and that the same are true and correct. So help me God.

(Signature) Maxine V. Starr  
408 One Twenty Bldg-Wichita, Kansas 67202  
(Address)



Sworn to before me this 12th day of October, 1970  
My commission expires May 15, 1971  
Linda R. Sparr  
Linda R. Sparr Notary Public.

WELL LOG

Company: Donald C. Slawson  
 Suite 408 One Twenty Building  
 Wichita, Kansas 67202

Lease: Tuta 'B' #1  
 C SE NW, Section 2-22-25W  
 Hodgeman County, Kansas

Total Depth: 4729' Elevation: 2486 K.B.

Contractor: Slawson Drilling Company, Inc.

Commenced: September 21, 1970

Completed: October 1, 1970

Casing: 8 5/8" at 523' with 475 sz cement

0-75	Surface Clay & Sand
70-1681	Shale & Shells
1681-1720	Anhydrite
1720-1730	Shale & Shells
1730-2285	Shale & Lime
2285-3870	Lime & Shale
3870-4572	Lime
4572-4729	Dolomite
4729	Total Depth


RECEIVED  
 STATE CORPORATION COMMISSION  
 OCT 13 1970  
 CONSERVATION DIVISION  
 Wichita, Kansas

STATE OF KANSAS )  
 ) SS:  
 COUNTY OF SEDGWICK )

I, Maxine V. Starr, of the Slawson Drilling Company, Inc., upon oath state that the above and foregoing is a true and correct copy of the log of the Tuta 'B' #1 well.

Maxine V. Starr  
 MAXINE V. STARR

R. Subscribed and sworn to before me this 12th day of October, 1970.



Linda R. Sparr  
 Linda R. Sparr, Notary Public