

WELL PLUGGING RECORD

Give All Information Completely
Make Required Affidavit
Mail or Deliver Report to:
Conservation Division
State Corporation Commission
211 No. Broadway
Wichita, Kansas

Hodgeman County. Sec. 24 Twp. 22 Rge. 25W (E) (W)

Location as "NE/CNW/SW" or footage from lines. C NE SE

Lease Owner Raymond Oil Company, Inc.

Lease Name KELLOGG Well No. 1

Office Address 410 Fourth National Bank Building, Wichita 2, Kansas

Character of Well (completed as Oil, Gas or Dry Hole) Dry Hole

Date well completed January 16, 1963

Application for plugging filed January 16, (Verbal) 1963

Application for plugging approved January 16, (Verbal) 1963

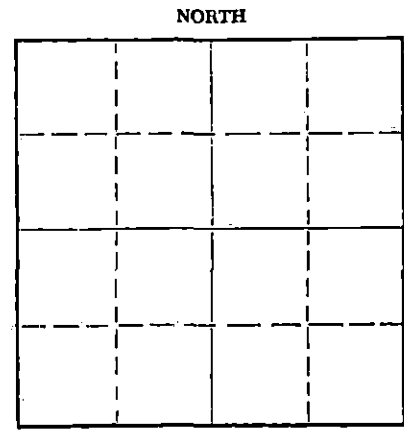
Plugging commenced January 16, 1963

Plugging completed January 16, 1963

Reason for abandonment of well or producing formation Dry Hole

If a producing well is abandoned, date of last production 19

Was permission obtained from the Conservation Division or its agents before plugging was commenced? Yes



Locate well correctly on above Section Plat

Name of Conservation Agent who supervised plugging of this well Mr. Hugh E. Scott, Liberal, Kansas

Producing formation _____ Depth to top _____ Bottom _____ Total Depth of Well 4755 Feet

Show depth and thickness of all water, oil and gas formations.

OIL, GAS OR WATER RECORDS

CASING RECORD

| FORMATION | CONTENT | FROM | TO | SIZE | PUT IN | PULLED OUT |
|-----------|---------|------|----|--------|--------|------------|
| | | | | 8-5/8" | 583' | |
| | | | | | | |
| | | | | | | |
| | | | | | | |
| | | | | | | |
| | | | | | | |
| | | | | | | |
| | | | | | | |
| | | | | | | |
| | | | | | | |

Describe in detail the manner in which the well was plugged, indicating where the mud fluid was placed and the method or methods used in introducing it into the hole. If cement or other plugs were used, state the character of same and depth placed, from _____ feet to _____ feet for each plug set.

Fill hole w/mud to 575'. Set Plug w/35 Sxs. cement.
Fill hole w/mud to 45'. Set plug. Tie up w/Halliburton wire - 15 Sxs.
25 Sxs. in rat hole and 25 Sxs. in mouse hole.

RECEIVED
STATE CORPORATION COMMISSION
JAN 29 1963
CONSERVATION DIVISION
Wichita, Kansas

(If additional description is necessary, use BACK of this sheet)

Name of Plugging Contractor Raymond Oil Company, Inc.

Address 410 Fourth National Bank Building, Wichita 2, Kansas

STATE OF KANSAS, COUNTY OF SEDGWICK, ss.
Patrick R. Raymond (employee of owner) or (owner or operator) of the above-described

well, being first duly sworn on oath, says: That I have knowledge of the facts, statements, and matters herein contained and the log of the above-described well as filed and that the same are true and correct. So help me God.

(Signature) [Handwritten Signature]

410 Fourth National Bank Building, Wichita
(Address)

SUBSCRIBED AND SWORN to before me this 28th day of January, 1963

My commission expires July 9, 1966

[Handwritten Signature]
Notary Public



RAYMOND OIL COMPANY, INC.
 NO. 1 KELLOGG
 NE SE 24-22-25W
 Hodgeman County, Kansas

ELEVATION: 2510 KB
 2507 DF
 2499 GL

Contractor: Raymond Oil Company, Inc. - Rig #9
 Commenced: December 31, 1962
 Completed: January 16, 1963
 Casing Record:
 8-5/8" @583' w/350 Sx.

Figures Indicate Bottom of Formation

| <u>Formation</u> | <u>Depth</u> |
|------------------|--------------|
| Surface Sand | 580 |
| Shale and Shells | 975 |
| Redbed and Shale | 2050 |
| Shale and Shells | 2190 |
| Shale and Lime | 2625 |
| Lime and Shale | 2738 |
| Lime | 2830 |
| Shale and Lime | 3059 |
| Lime | 3215 |
| Lime and Shale | 3556 |
| Shale and Lime | 3430 |
| Lime | 4055 |
| Shale and Lime | 4160 |
| Lime | 4248 |
| Cherty Lime | 4272 |
| Lime | 4315 |
| Lime and Shale | 4396 |
| Lime | 4425 |
| Shale and Lime | 4494 |
| Lime | 4607 |
| Shale and Lime | 4620 |
| Lime and Shale | 4638 |
| Lime | 4755 TD |


RECEIVED
 STATE CORPORATION COMMISSION
 JAN 29 1963
 CONSERVATION DIVISION
 Wichita, Kansas

TOPS

| | |
|--------------------|------|
| Anhydrite | 1687 |
| Heebner | 3955 |
| Toronto | 3970 |
| Lansing | 4010 |
| Base Kansas City | 4412 |
| Marmaton | 4425 |
| Cherokee | 4538 |
| Conglomerate | 4620 |
| Mississippi | 4650 |
| Warsaw | 4690 |
| Osage | 4738 |
| Rotary Total Depth | 4755 |

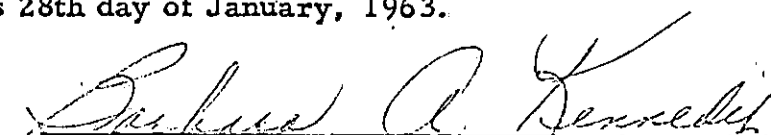
STATE OF KANSAS)
) SS.
 COUNTY OF SEDGWICK)

I hereby certify the above to be true and correct to the best of my knowledge.


 Patrick R. Raymond, Exec. Vice President

Subscribed and sworn to before me this 28th day of January, 1963.

My commission expires: 7-9-66


 Notary Public