

15-155-20723-0000

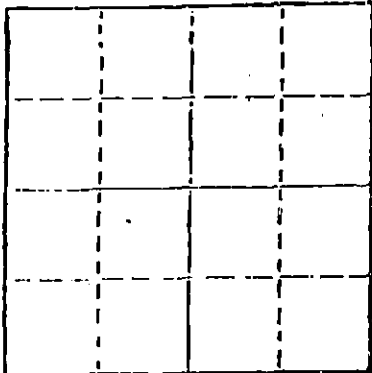
STATE OF KANSAS  
STATE CORPORATION COMMISSION

WELL PLUGGING RECORD

Give All Information Completely  
Make Required Affidavit  
Mail or Deliver Report to  
Conservation Division  
State Corporation Comm.  
245 North Water  
Wichita, KS 67202

Reno County, Sec. 14 Twp. 23 Rge. 10 NE/W  
Location as "NE/CNW $\frac{1}{4}$ SW $\frac{1}{4}$ " or footage from lines  
NW SE NW

Lease Owner Cities Service Oil Company  
Lease Name Estey "A" Well No. 5  
Office Address 209 E. Williams, 700 Sutton Place Bldg.,  
Character of Well (Completed as Oil, Gas or Dry Hole) Wichita,  
Dry Hole KS 67202  
Date Well completed 1-31 19 81  
Application for plugging filed 1-31 19 81  
Application for plugging approved 1-31 19 81  
Plugging commenced 1-31 19 81  
Plugging completed 1-31 19 81  
Reason for abandonment of well or producing formation \_\_\_\_\_



Locate well correctly on above  
Section Plot

If a producing well is abandoned, date of last production  
Dry Hole 19 \_\_\_\_\_

Was permission obtained from the Conservation Division or  
its agents before plugging was commenced? Yes

Name of Conservation Agent who supervised plugging of this well Gilbert Toman  
Producing formation \_\_\_\_\_ Depth to top \_\_\_\_\_ Bottom \_\_\_\_\_ Total Depth of Well \_\_\_\_\_  
Show depth and thickness of all water, oil and gas formations.

OIL, GAS OR WATER RECORDS

CASING RECORD

FORMATION	CONTENT	FROM	TO	SIZE	PUT IN	PULLED OUT
				8-5/8	292	

Describe in detail the manner in which the well was plugged, indicating where the mud fluid  
was placed and the method or methods used in introducing it into the hold. If cement or other  
plugs were used, state the character of same and depth placed, from \_\_\_\_\_ feet to  
\_\_\_\_\_ feet for each plug set.

Mud laden fluid 3815' - 292'  
50 sks cement @ 350'  
10 sks cement @ 40'  
5 sks cement in rat hole

2-10-81

(If additional description is necessary, use BACK of this sheet)

Name of Plugging Contractor Emphasis Oil Operations

STATE OF KANSAS COUNTY OF RUSSELL, SS.  
Joe K. Branum (employee of owner) or (owner or operator)  
of the above-described well, being first duly sworn on oath, says: That I have knowledge of  
the facts, statements, and matters herein contained and the log of the above-described well  
as filed and that the same are true and correct. So help me God.

(Signature) Joe K. Branum  
P. O. Box 506, Russell, KS 67665  
(Address)

SUBSCRIBED AND SWORN TO before me this 9th day of February, 19 81.

Glenda R. Tiffin  
Glenda R. Tiffin, Notary Public.

My commission expires February 6, 1984.



EMPHASIS OIL OPERATIONS

P. O. Box 506

Russell, Kansas 67665

15-155-20723-0000

DRILLERS LOG

OPERATOR: Cities Service Oil Company  
209 East Williams  
700 Sutton Place Building  
Wichita, Kansas 67202

CONTRACTOR: Emphasis Oil Operations  
P. O. Box 506  
Russell, Kansas 67665

LEASE: Estey "A" WELL: #5

LOCATION: NW SE NW  
14-23S-10W  
Reno County, Kansas

Total Depth: 3815'

Elevation:

Commenced: 1-21-81

Completed: 1-31-81

Casing: 8-5/8" @ 292

Status: Dry Hole


DEPTHS & FORMATIONS

(All measurements from K.B.)

Shale & Iron pirite	178	Shale & sand	2105
Sand & Red bed	300	Shale & lime	2989
Shale	892	Lime & shale	3091
Shale & sand	1410	Shale & lime	3615
Shale & lime	1671	Lime (R.T.D.)	3815

STATE OF KANSAS )  
                          ) ss:  
COUNTY OF RUSSELL)

I, Joe K. Branum, of Emphasis Oil Operations, state that the above and foregoing is a true and correct log of the above captioned well.


  
\_\_\_\_\_  
Joe K. Branum

Subscribed and sworn to before me this 9th day of February, 1981.

My Commission Expires: February 6, 1984.

RECORDED  
FEB 10 1981



  
\_\_\_\_\_  
Glenda R. Tiffin  
Notary Public