

STATE OF KANSAS  
STATE CORPORATION COMMISSION

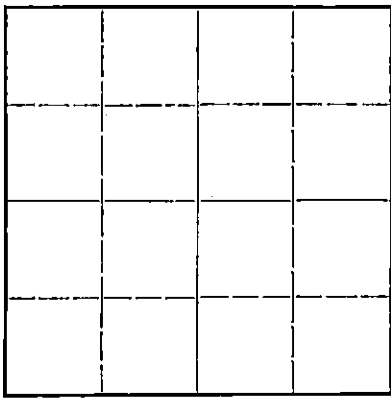
WELL PLUGGING RECORD

OR  
FORMATION PLUGGING RECORD

Strike out upper line when reporting plugging of formations.

Give All Information Completely  
Make Required Affidavit  
Mail or Deliver Report to:  
Conservation Division  
State Corporation Commission  
800 Bitting Building  
Wichita, Kansas

NORTH



Locate well correctly on above Section Plat

Reno County. Sec. 14 Twp. 23 Rge. (E) 10 (W)  
Location as "NE 1/4 NW 1/4 SW 1/4" or footage from lines 660' S. & 660' W. of NE Cor.  
Lease Owner. Cities Service Oil Company  
Lease Name. Sentney Well No. 2  
Office Address. Bartlesville, Oklahoma  
Character of Well (completed as Oil, Gas or Dry Hole) Oil Well  
Date well completed. June 7, 1942  
Application for plugging filed. September 7, 1944  
Application for plugging approved. September 9, 1944  
Plugging commenced. September 25, 1944  
Plugging completed. September 30, 1944  
Reason for abandonment of well or producing formation. Not profitable to produce.


If a producing well is abandoned, date of last production August 24, 1944  
Was permission obtained from the Conservation Division or its agents before plugging was commenced? Yes

Name of Conservation Agent who supervised plugging of this well H. W. Kerr  
Producing formation Viola Depth to top. 3746' Bottom. 3765' Total Depth of Well 3765 Feet  
Show depth and thickness of all water, oil and gas formations.

OIL, GAS OR WATER RECORDS


CASING RECORD

| Formation | Content | From | To   | Size   | Put In | Pulled Out |
|-----------|---------|------|------|--------|--------|------------|
| Viola     | Oil     | 3746 | 3765 | 8-5/8" | 253'   | None       |
|           |         |      |      | 5-1/2" | 3747'  | 2879'      |



Describe in detail the manner in which the well was plugged, indicating where the mud fluid was placed and the method or methods used in introducing it into the hold. If cement or other plugs were used, state the character of same and depth placed, from \_\_\_\_\_ feet to \_\_\_\_\_ feet for each plug set.

Mudded hole to 250'; set plug at 250' and dumped 15 sacks from 250 to 210'. Mudded 210' to 20' and dumped 5 sacks 20' to cellar base. Welded steel cap on surface pipe.



(If additional description is necessary, use BACK of this sheet)

Correspondence regarding this well should be addressed to R. C. Hauber  
Address. Box 751  
Great Bend, Kansas

STATE OF Kansas, COUNTY OF Barton, ss.  
J. A. Deffeyes (employee of owner) or (owner or operator) of the above-described well,

being first duly sworn on oath, says: That I have knowledge of the facts, statements, and matters herein contained and the log of the above-described well as filed and that the same are true and correct. So help me God

(Signature) [Handwritten Signature]  
Box 751, Great Bend, Kansas  
(Address)

SUBSCRIBED AND SWORN TO before me this 3rd day of October, 1944

My commission expires March 12, 1947.

Notary Public.

Company Cities Service Oil Co. Well No. 2 Farm Seantney  
 Location 660' south & 660' west of NE Corner Sec. 14 T. 23 R. 10W  
 Elevation 1756 County Reno State Kansas  
 Drlg. Comm. May 15, 1942 Contractor Corbett-Harbour Drilling Company  
 Drlg. Comp. June 3, 1942 Acid 1000 gals - June 4, 1942  
 T. D. 3765' Initial Prod. B. H. P. Gauge Potential: 3000 oil, no water, 24 hrs.  
 (Ind. cap. infinite)

CASING RECORD:

8-5/8" @ 253' cen. 175 sacks cement  
 5-1/2" @ 3747' cen. 75 sacks cement

FORMATION RECORD:


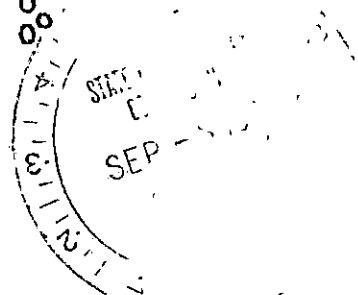
|                        |                         |
|------------------------|-------------------------|
| sand                   | 0-110                   |
| red bed & shells       | 210                     |
| shale & shells         | 450                     |
| red bed                | 705                     |
| red bed, salt & shells | 1150                    |
| shale & shells         | 1240                    |
| shale                  | 1300                    |
| lime broken            | 1553                    |
| lime & shale           | 1700                    |
| lime broken            | 1890                    |
| lime & shale           | 2005                    |
| lime                   | 2055                    |
| shale                  | 2310                    |
| shale & lime           | 2395                    |
| shale & shells         | 2655                    |
| lime                   | 2705                    |
| lime & shale           | 2785                    |
| lime                   | 3010                    |
| broken lime            | 3095                    |
| shale                  | 3105                    |
| shale & lime           | 3165                    |
| shale                  | 3243                    |
| broken lime            | 3300                    |
| lime                   | 3419                    |
| broken lime            | 3490                    |
| lime                   | 3520                    |
| broken lime            | 3595                    |
| lime                   | 3610                    |
| shale                  | 3749                    |
| lime                   | 3750                    |
| lime                   | 3750 Rot. TD = 3747 SLM |
|                        | 3765 T. D.              |

Corr. Top Viola 3746'  
 Penetration 19'  
 Total Depth 3765'

Loaded hole with 2500' water before drilling in.

Hole filled 2500' to 2700' in 1 hr.

Syfo: 500'  
 1000'  
 1500'  
 2000'  
 2500'  
 3000'  
 3500'



15-155. 62207-0000



# CITIES SERVICE OIL COMPANY

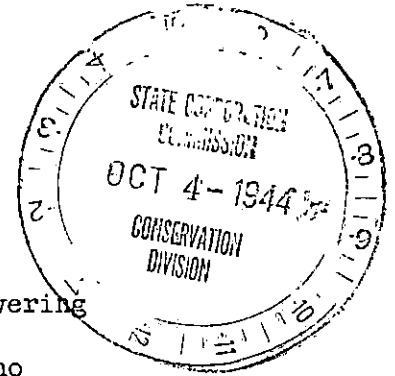
PRODUCERS-REFINERS-MARKETERS OF PETROLEUM PRODUCTS

Grogt Bend, Kansas  
Oct. 3, 1944  
o

State Corporation Commission  
Conservation Division  
800 Bitting Building  
Wichita, Kansas

Gentlemen:

Attached is Well Plugging Record covering  
our Sentney well No. 2, Section 14-23-10W, Reno  
County, Kansas.




Yours very truly,

CITIES SERVICE OIL CO.

R. C. Hauber

EH:  
Attach.

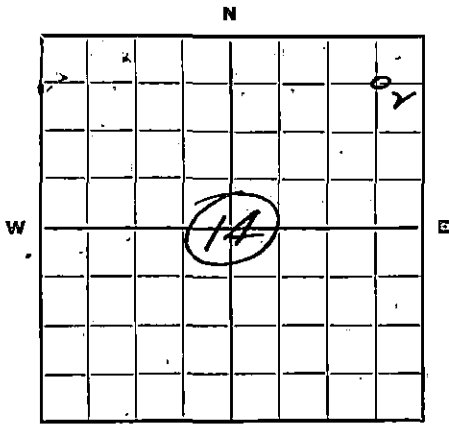


**MATERIAL REPORT  
AND  
PLUGGING RECORD**

Mail To: STATE CORPORATION COMMISSION  
Conservation Division  
800 Bitting Building  
Wichita, Kansas

NOTICE: All questions on this form must be answered.

Company Operating: Cities Service Oil Co.  
Office Address: Box 751, Great Bend, Kan.



Locate well correctly.

County: Reno Sec. 14 Twp. 23 Rge. 10W  
Farm Name: Sentry Well No. 2 Field: Peace Creek  
Well Location: 660' W & 660' S of NE Corner  
Name of Producing Sand: Viola Total Depth: 3765'  
Commenced Plugging: Sept 25, 1944 Finished: Sept 30, 1944

DAILY AVERAGE PRODUCTION:

Initial Production: Oil 3000 Gas 1 1/2 M (Est) Water None  
Production when Plugged: Oil 1.68 Gas Trace Water 143 bbls

Estimated Total Remaining Reserves Attributable to Well at Time Abandoned: 500 bbls

INFORMATION ON MATERIALS RECLAIMED FROM WELL

CASING, TUBING AND ROD DATA

| Description | Size   | Recovered    |           | Junk      |           | Reusable    |      | Disposition Made Or To Be Made Of Usable Material |
|-------------|--------|--------------|-----------|-----------|-----------|-------------|------|---|
|             |        | Ft.          | Tons      | Ft.       | Tons      | Ft.         | Tons |   |
| Casing      | 5 1/2" | 2879         | 202       | 30        | .2        | 2850        | 200  | W/ase Stock                                       |
| Tubing      | 2"     | 3750         | 8.9       | —         | —         | 3750        | 8.9  | ✓   |
| 3/4 Rods    | 3/4"   | 3700         | 3.0       | —         | —         | 3700        | 3.0  | ✓   |
|             |        | <u>32.10</u> | <u>30</u> | <u>30</u> | <u>.2</u> | <u>31.9</u> |      |   |

SURFACE EQUIPMENT

| Quantity | Description     | *Condition | Est. Tons     | Disposition Made Or To Be Made Of Reclaimed Material |
|----------|-----------------|------------|---------------|--|
| 1        | 15 HP Beth Unit | Usable     | 2 1/2         | W/ase Stock  |
| 1        | 25 HP AC Eng.   | Usable     | 1/2           | ✓  |
|          |                 |            | <u>3 tons</u> |  |

\* Usable, Usable with minor repairs, or junk.

Date: Oct 2, 1944 Signed: [Signature] Dist. Sup. [Signature]



14 23 10W  
130 33

It is very important that all questions on this form be answered, as this Department has been asked by the Petroleum Administration for War to supply data on well abandonments undertaken during the war.

**This information is very essential in aiding the war effort; therefore, this Department is requiring this report to be mailed within 5 days after the abandonment of your well.**

19-0756