

WELL PLUGGING RECORD  
OR  
FORMATION PLUGGING RECORD

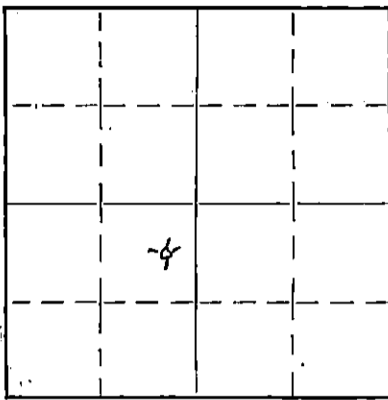
15-009-0109 7-0000

Strike out upper line when reporting plugging off formations.

pd  
7/30/40  
H.O.

Barton County, Sec. 24 Twp. 16 Rge. 11 (E) 11 (W)

Location as "NE $\frac{1}{4}$ NW $\frac{1}{4}$ SW $\frac{1}{4}$ " or footage from lines C.E.L. NE $\frac{1}{4}$  SW $\frac{1}{4}$   
Lease Owner. Finston & Company & Lauck & Moncrief  
Lease Name. Pichner Well No. 1  
Office Address. Lauck & Moncrief Wichita, Kans.  
Character of Well (Completed as Oil, Gas or Dry Hole) dry hole  
Date, well completed July 2 1934  
Application for plugging filed July 8 1934  
Application for plugging approved July 9 1934  
Plugging Commenced July 9 1934  
Plugging Completed July 11 1934  
Reason for abandonment of well or producing formation dry



Locate well correctly on above Section Plat

If a producing well is abandoned, date of last production 193  
Was permission obtained from the Conservation Division or its agents before plugging was commenced? yes

Name of Conservation Agent who supervised plugging of this well C.T. Alexander  
Producing formation none Depth to top Bottom Total Depth of Well 3404 Feet  
Show depth and thickness of all water, oil and gas formations.

OIL, GAS OR WATER RECORDS



CASING RECORD

Formation	Content	From	To	Size	Put In	Pulled Out
Arbuckle line	water	3376	3404	10"	130	none
				5"	3386	1721

Describe in detail the manner in which the well was plugged, indicating where the mud fluid was placed and the method or methods used in introducing it into the hole. If cement or other plugs were used, state the character of same and depth placed, from feet to feet for each plug set.

Filled with mud 3404 - 3386  
Cement 3386 - 3360  
Mud 3360 - 300  
Cement 300 - 285  
mud 285 - 8  
cement 8' to bottom cellar

pd  
7/30/40  
H.O.



(If additional description is necessary, use BACK of this sheet)  
Correspondence regarding this well should be addressed to Lauck & Moncrief  
Address 520 Fourth National Bank Building Wichita, Kansas

STATE OF Kansas, COUNTY OF Sedgwick, ss.  
E. C. Moncrief

(owner or operator) of the above-described well, being first duly sworn on oath, says: That I have knowledge of the facts, statements, and matters herein contained and the log of the above-described well as filed and that the same are true and correct. So help me God.

(Signature) E. C. Moncrief

Wichita, Kans (Address)

SUBSCRIBED AND SWORN to before me this 29 day of July, 1940

My commission expires Sept. 14, 1943

Elizabeth Gay Notary Public

15009-01097-00-00

FINSTON & COMPANY et.al.

No.1 Pichner

24-16-11W CEL NE SW

Commenced June 8, 1940  
Completed July 2, 1940

CASING:

10" 130' cemented 95 sacks  
5" 3386' cemented 50 sacks

clay	20
sand	40
shale & shells	190
red rock	205
shale	245
red rock	300
shale & shells	500
red rock	650
red rock & shale	704
Anhydrite	734
shale & shells	1248
salt	1430
Anhydrite & Lime	1500
broken lime	1520
lime	1600
shale & shells	1685
lime	1758
sand	1783
shale & shells	1900
lime	1915
broken lime & Pyrite	1950
shale & shells	2045
lime	2060
shale	2075
broken lime	2135
shale & shells	2425
sandy lime	2445
shale & shells	2493
broken lime	2545
shale & shells	2625
shale	2635
lime & shale	2745
shale & shells	2770
lime porous	2805
lost circulation	
lime	2840
shale & lime	2865
broken lime	2890
lime	2940
lime	2975
shale & shells	3000
shale & shells	
sandy	3030
shale	3053

Lime	3098
lime porous	3101
lime	3120
broken lime	3159
lime porous	3166
lime	3237
lime porous	3248
lime	3361
conglomerate	3377
lime	3379
lime (cored)	3386
lime	3388
lime	3393
slight oil stain	
lime (cored)	3400
saturation	
Top Arbuckle	3376
derrick floor	

T.D. derrick floor 3329

**PLUGGING**  
 FILE SEC 24-16-11W  
 Standardized PAGE 19 LINE 8  
 drilled plug

1 bailer fluid per hr  
 slight show oil  
 lime 3399-3400  
 shut down 64 hrs  
 385 water-very slight  
 show oil on top  
 Acidized 1000 gallons  
 1000' water 10 hrs  
 lime hard 3400-3404  
 1250' water

T D 3404

dry and abandoned

