

15-009-03052-0000

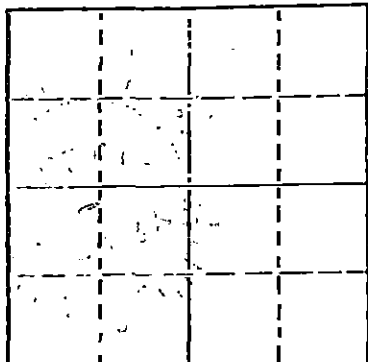
FORM CP-4

STATE OF KANSAS
STATE CORPORATION COMMISSION
CONSERVATION DIVISION
P. O. BOX 17027
VICTORIA, KANSAS 67217

WELL PLUGGING RECORD

Barton County. Sec. 18 Twp. 16 Rge. 11 (E) (W) X

NORTH



Locate well correctly on above Section Plat

Location as "NE/CNWESW" or footage from lines SW SE NE
Lease Owner Shenandoah Oil Corporation
Lease Name Schartz Well No. #6
Office Address Box 903 Great Bend, Kansas
Character of Well (completed as Oil, Gas or Dry Hole)
Date well completed 19
Application for plugging filed 19
Application for plugging approved 19
Plugging commenced 10-26-74 19
Plugging completed 10-29-74 19
Reason for abandonment of well or producing formation

If a producing well is abandoned, date of last production 19
Was permission obtained from the Conservation Division or its agents before plugging was commenced?

Name of Conservation Agent who supervised plugging of this well Donald Truan
Producing formation Depth to top Bottom Total Depth of Well 3296' feet
Show depth and thickness of all water, oil and gas formations.

OIL, GAS OR WATER RECORDS

11-1-74

CASING RECORD

FORMATION	CONTENT	FROM	TO	SIZE	PUT IN	PULLED OUT
	RECEIVED STATE CORPORATION COMMISSION NOV 1 1974 CONSERVATION DIVISION Wichita, Kansas			5 1/2"	3296'	2122.79'
				8 5/8"	713'	

Describe in detail the manner in which the well was plugged, indicating where the mud fluid was placed and the method or methods used in introducing it into the hole. If cement or other plugs were used, state the character of same and depth placed, from feet to feet for each plug set.

Made bottom hole plug back with sand to 2700'. Mixed and ran 5 sacks cement thru dump bailer.
Mudded hole to 375' - set 25' rock bridge. Filled with 5 yards ready-mix concrete to base of cellar.

(If additional description is necessary, use BACK of this sheet)


Name of Plugging Contractor Southwest Casing Pulling Co.
Address Box 364 Great Bend, Kansas

STATE OF Kansas COUNTY OF Barton ss.

Southwest Casing Pulling Co. (employee of owner) or (owner or operator) of the above-described well, being first duly sworn on oath, says: That I have knowledge of the facts, statements, and matters herein contained and the log of the above-described well as filed and that the same are true and correct. So help me God.

(Signature) W. C. Lawrence, Sec.
Box 364 Great Bend, Kansas
(Address)

Subscribed and Sworn to before me this 31 day of October 1974



My commission expires 24 October 1976

Sidney D. Miller
Notary Public.

Give All Information Completely
Make Required Affidavit
Mail or Deliver Report to:
Conservation Division
State Corporation Commission
212 No. Market
Wichita, Kansas 67202

WELL PLUGGING RECORD

Barton County. Sec. 18 Twp. 16 Rge. 11 (E) (W)

Location as "NE/CNWxSWx" or footage from lines SW SE NE

Lease Owner Shenandoah Oil Corporation

Lease Name Schartz Well No. 6

Office Address Box 903, Great Bend, Kansas

Character of Well (completed as Oil, Gas or Dry Hole) Oil well

Date well completed March 1946

Application for plugging filed October 20 1974

Application for plugging approved September 13 1974

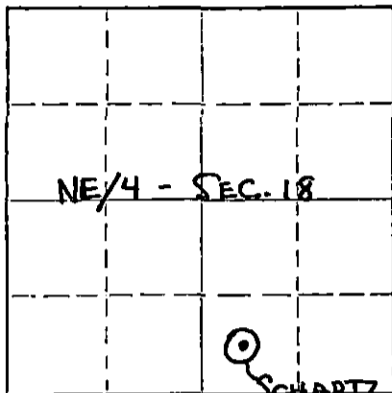
Plugging commenced October 26 1974

Plugging completed October 29 1974

Reason for abandonment of well or producing formation Non-commercial

If a producing well is abandoned, date of last production February 1972

Was permission obtained from the Conservation Division or its agents before plugging was commenced? Yes



Locate well correctly on above Section Plat

Name of Conservation Agent who supervised plugging of this well Donald Truan

Producing formation Arbuckle Depth to top 3293 Bottom -- Total Depth of Well 3296 Feet

Show depth and thickness of all water, oil and gas formations.

OIL, GAS OR WATER RECORDS

CASING RECORD

FORMATION	CONTENT	FROM	TO	SIZE	PUT IN	PULLED OUT
				5 1/2"	3296'	2122.79'
				8 5/8"	713'	-0-

Describe in detail the manner in which the well was plugged, indicating where the mud fluid was placed and the method or methods used in introducing it into the hole. If cement or other plugs were used, state the character of same and depth placed, from _____ feet to _____ feet for each plug set.

Made bottom hole plug back with sand to 2700'. Mixed and ran 5 sacks cement thru dump bailer. Cement plug at 2700' to 2650'. Mudded hole to 375'. Set 25' rock bridge. Filled with 5 yards ready-mix concrete to base of cellar.

RECEIVED
STATE CORPORATION COMMISSION
NOV 13 1974
CONSERVATION DIVISION
Wichita, Kansas

(If additional description is necessary, use BACK of this sheet)
Name of Plugging Contractor Southwest Casing Pulling Co.

Address Box 364, Great Bend, Kansas

STATE OF Oklahoma, COUNTY OF Oklahoma, ss.

Shenandoah Oil Corporation (employee of owner) or (owner or operator) of the above-described well, being first duly sworn on oath, says: That I have knowledge of the facts, statements, and matters herein contained and the log of the above-described well as filed and that the same are true and correct. So help me God.

(Signature) Harold L. Young (Harold L. Young)

230 Hightower Bldg., Oklahoma City, Okla. 73102
(Address)

SUBSCRIBED AND SWORN TO before me this 5th day of November 19 74

Betty R. Messick
Notary Public.

My commission expires 10-11-77