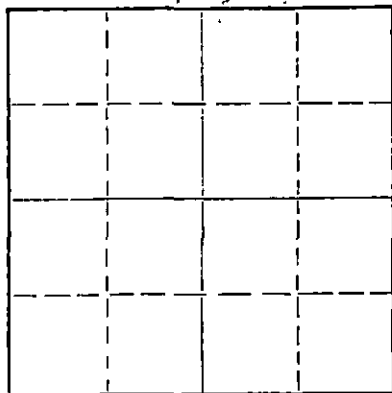


STATE OF KANSAS  
STATE CORPORATION COMMISSION

Give All Information Completely.  
Make Required Affidavit.  
Mail or Deliver Report to:  
Conservation Division  
State Corporation Commission  
212 No. Market  
Wichita, Kansas

Form CP-4  
15-009-03053 {0001}  
WELL PLUGGING RECORD



Locate well correctly on above  
Section Plat

Barton County. Sec. 18 Twp. 16 Rge. 11 (E) (W) x  
Location as "NE/CNW/SW" or footage from lines SW ~~SW~~ NE  
Lease Owner Solar Oil Co. NE AUBKCC  
Lease Name Schartz Well No. #7  
Office Address Box 903, Great Bend, Kansas  
Character of Well (completed as Oil, Gas or Dry Hole)  
Date well completed 19  
Application for plugging filed 19  
Application for plugging approved 19  
Plugging commenced 8-7-69 19  
Plugging completed 8-11-69 19  
Reason for abandonment of well or producing formation  
If a producing well is abandoned, date of last production 19  
Was permission obtained from the Conservation Division or its agents before plugging was commenced?

Name of Conservation Agent who supervised plugging of this well Leo Massey  
Producing formation Depth to top Bottom Total Depth of Well 3271' Feet  
Show depth and thickness of all water, oil and gas formations.

OIL, GAS OR WATER RECORDS

CASING RECORD

FORMATION	CONTENT	FROM	TO	SIZE	PUT IN	PULLED OUT
				5 1/2"	3226'	2220.97'
				8 5/8"	706'	

Describe in detail the manner in which the well was plugged, indicating where the mud fluid was placed and the method or methods used in introducing it into the hole. If cement or other plugs were used, state the character of same and depth placed, from feet to feet for each plug set.

Made bottom hole plug back with sand to 3150', mixed and ran 5 sacks cement thru dump bailer.  
Mudded hole to 400', set 25' rock bridge. Filled hole with 5 yards readymix from 375' to base of cellar.

RECEIVED  
STATE CORPORATION COMMISSION  
AUG 13 1969  
CONSERVATION DIVISION  
Wichita, Kansas


(If additional description is necessary, use BACK of this sheet)  
Name of Plugging Contractor Southwest Casing Pulling Co.  
Address Box 364, Great Bend, Kansas

STATE OF Kansas, COUNTY OF Barton, ss.  
Southwest Casing Pulling Co. (employee of owner) or (owner or operator) of the above-described well, being first duly sworn on oath, says: That I have knowledge of the facts, statements, and matters herein contained and the log of the above-described well as filed and that the same are true and correct. So help me God.

(Signature) W. C. Spencer Sec.  
Box 364, Great Bend, Kansas  
(Address)

SUBSCRIBED AND SWORN TO before me this 12 day of August, 19 69

My commission expires October 1972  
Sidney Stiller  
Notary Public.



1117  
WELL LOG BUREAU KANSAS GEOLOGICAL SOCIETY  
412 Union National Bk. Bldg., Wichita, Kansas


*N 5 rd*

Company SOLAR OIL CORP.  
Farm K. Scharz No. 7.

SEC. 18 T. 16 R. 11 W  
SW NE NE  
959' FEL 1086' FNL NE<sup>1</sup>/<sub>4</sub>

Total Depth. 3271 PB 3192  
Comm. 4-1-46 Comp. 4-15-46  
Shot or Treated. Acidized  
Contractor. Mouser Drlg. Co.  
Issued. 7-20-46

County. Barton.  
KANSAS



CASING:  
8 5/8" 706' Cem.  
5 1/2" 3226' Cem.

Elevation. 1860

Production. Pot. 687 B

Figures Indicate Bottom of Formations.

cellar	6
lime shale	55
shale shells	565
red bed	689
anhydrite gyp	698
anhydrite	707
lime	715
red bed	900
shale shells	1035
salt	1275
shale	1340
shale shells	1450
lime shale	1660
lime	1750
Florence Flint	1770
lime shale	1835
lime	1945
lime shale	2050
shale shells	2085
lime shale	2195
shale shells	2370
lime shale	2520
shale shells	2555
lime shale	2670
lime	2928
good show, good sat., good por., free oil 2829-38	
lime shale	2980
lime	3260
poor show, poor sat. sli odor 3024-30. Strong odor, good por. good sat., free oil- 3083-95. Good prod, fair por, fair sat. free oil- 3165-70.	
cherty lime	3266
quartzite	3271
Total Depth	

Perf: 58 shots 3159-74  
47 shots 3077-87  
35 shots 3095-3103  
Acidized w/500 gals. 3159-74  
w/2000 gals. 3077-3103

RECEIVED  
STATE CORPORATION COMMISSION  
AUG 7 1969  
CONSERVATION DIVISION  
Wichita, Kansas

Plugged back 3192 Oct. 13, 1965 Set Cast Iron Plug at 2945'.

Tops:  
Anhydrite 698  
Topeka 2645  
Brown Lime 2975  
Kans. City 2997  
Conglomerate 3259  
Solid  
Quartzite 3263  
No Arbuckle

All Rotary Meas. to Top Kelly  
Bushing 4' above Ground