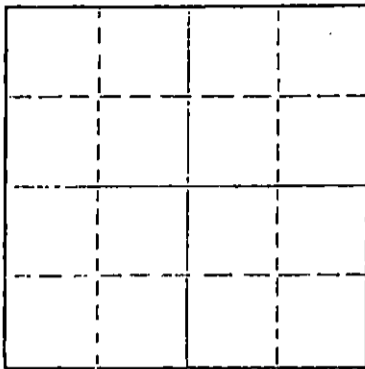


STATE OF KANSAS  
STATE CORPORATION COMMISSION

WELL PLUGGING RECORD

Give All Information Completely  
Make Required Affidavit  
Mail or Deliver Report to:  
Conservation Division  
State Corporation Commission  
P. O. Box 17027  
Wichita, Kansas 67217  
NORTH



Locate well correctly on above Section Plat

Kearny County, Sec. 4 Twp. 22S Rge. (E)35 (W)  
Location as "NE/CNW/SW" or footage from lines C NW NE  
Lease Owner J. A. Allison  
Lease Name Rooney "B" Well No. 1  
Office Address 200 W. Douglas, Suite 748, Wichita  
Character of Well (completed as Oil, Gas or Dry Hole) Dry Hole  
Date well completed March 10, 1975  
Application for plugging filed 19  
Application for plugging approved 19  
Plugging commenced March 10, 1975  
Plugging completed March 10, 1975  
Reason for abandonment of well or producing formation Dry Hole

If a producing well is abandoned, date of last production 19  
Was permission obtained from the Conservation Division or its agents before plugging was commenced? Yes (Clarence Thomas of Garden City)

Name of Conservation Agent who supervised plugging of this well  
Producing formation Depth to top Bottom Total Depth of Well 4985 Feet  
Show depth and thickness of all water, oil and gas formations.

OIL, GAS OR WATER RECORDS

CASING RECORD

FORMATION	CONTENT	FROM	TO	SIZE	PUT IN	PULLED OUT
	Surface	0	360'	8-5/8"	360'	None
	Casing					

Describe in detail the manner in which the well was plugged, indicating where the mud fluid was placed and the method or methods used in introducing it into the hole. If cement or other plugs were used, state the character of same and depth placed, from feet to feet for each plug set.

Heavy Mud from Total Depth to 850 Feet,  
50 sax cement; Heavy Mud to 500 Feet,  
35 sax cement; Heavy Mud to 40 Feet,  
10 sax cement 40' to 0; 2 sax cement  
in rat hole. Job completed @ 10:15 A.M.

(If additional description is necessary, use BACK of this sheet)  
Name of Plugging Contractor United Cementing  
Address El Dorado, Kansas


STATE OF KANSAS, COUNTY OF SEDGWICK  
T. M. McCaul, Jr. of Sage Drilling Co. 58.

I, the undersigned, first duly sworn on oath, says: That I have knowledge of the facts, statements, and matters herein contained and the log of the above described well as filed and that the same are true and correct. So help me God.

(Signature) T. M. McCaul Jr.  
500 Biting Bldg., Wichita, Kansas  
(Address)

SUBSCRIBED AND SWORN TO before me this 12th day of March, 1975.

(Signature) Louise K. Whitted  
Louise K. Whitted - Notary Public.



RECEIVED  
STATE CORPORATION COMMISSION  
1975

CONSERVATION DIVISION  
Wichita, Kansas

3-19-75

DRILLERS LOG

ROONEY "B" NO. 1

CASING RECORD:	OPERATOR: J. A. Allison	DESCRIPTION:
8-5/8" set @ 360' w/300 sax cement	CONTRACTOR: Sage Drilling Co.	C NW NE Sec. 4-22S-35W Kearny Co., Kansas
TOTAL DEPTH: 4985'	COMMENCED: February 20, 1975	ELEVATION: 3119KB
	COMPLETED: March 10, 1975	

<u>FORMATION</u>	<u>FROM</u>	<u>TO</u>	<u>REMARKS</u>
Clay & Sand	0	365	
Red Bed & Shale	365	744	
Shale	744	2115	
Shale & Lime	2115	2332	
Lime	2332	3360	
Lime & Shale	3360	3483	
Lime	3483	3962	
Lime & Shale	3962	4054	
Lime	4054	4255	
Lime & Shale	4255	4317	
Lime	4317	4985	


RECEIVED  
STATE CORPORATION COMMISSION  
MAR 19 1975  
CONSERVATION DIVISION  
Wichita, Kansas

D&A

I certify that this is a true and correct copy of the above log to the best of my knowledge.

SAGE DRILLING CO., INC.

By T. M. McCaul, Jr.  
T. M. McCaul, Jr.



Subscribed and sworn to before me this 12th day of March, 1975.

Louise K. Whitted  
Louise K. Whitted - Notary Public

My commission expires:  
November 26, 1978.