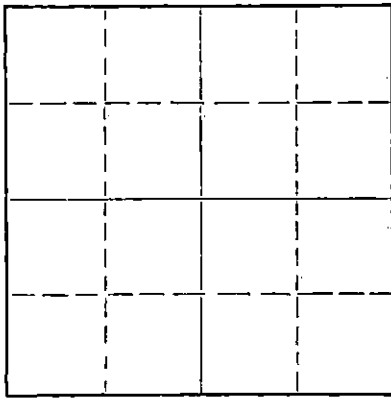


WELL PLUGGING RECORD

Give All Information Completely
Make Required Affidavit
Mail or Deliver Report to:
Conservation Division
State Corporation Commission
211 No. Broadway
Wichita, Kansas

NORTH



Locate well correctly on above
Section Flat

Reno County. Sec. 12 Twp. 23 Rge. 10 (E) W (W)
Location as "NE/CNW/SW" or footage from lines SW NW SW
Lease Owner West Supply Co., Inc.
Lease Name Weideroder #1 Well No.
Office Address Chase, Kansas
Character of Well (completed as Oil, Gas or Dry Hole)
Date well completed 19
Application for plugging filed 19
Application for plugging approved 19
Plugging commenced 3-11-58 19
Plugging completed 3-26-58 19
Reason for abandonment of well or producing formation

If a producing well is abandoned, date of last production 19
Was permission obtained from the Conservation Division or its agents before plugging was commenced? yes

Name of Conservation Agent who supervised plugging of this well Fred Hampel
Producing formation Depth to top Bottom Total Depth of Well 3763 Feet
Show depth and thickness of all water, oil and gas formations.

OIL, GAS OR WATER RECORDS

CASING RECORD

FORMATION	CONTENT	FROM	TO	SIZE	PUT IN	PULLED OUT
					8x8x8x	
				8-5/8"	304'	none
				5-1/2"	3754'	2754'

Describe in detail the manner in which the well was plugged, indicating where the mud fluid was placed and the method or methods used in introducing it into the hole. If cement or other plugs were used, state the character of same and depth placed, from feet to feet for each plug set.

Checked the hole and found it open. Filled w/sand to 3754' and ran 5 sacks of cement. Pulled casing to 1660' and circulated with 15 sacks of gel mud. Pulled rest of casing. Bailed hole to 250', set a 10' rock bridge and ran 20 sacks of cement. Mudded the hole to 35', set a rock bridge and ran 10 sacks of cement to base of cellar.

(If additional description is necessary, use BACK of this sheet)

Name of Plugging Contractor West Supply Co., Inc. 4-17-58
Address Chase, Kansas


STATE OF KANSAS COUNTY OF RICE, ss.

(employee of owner) or (owner or operator) of the above-described well, being first duly sworn on oath, says: That I have knowledge of the facts, statements, and matters herein contained and the log of the above-described well as filed and that the same are true and correct. So help me God.

(Signature) Noel Knight
Chase, ks
(Address)

SUBSCRIBED AND SWORN TO before me this 16th day of April, 1958

My commission expires 9-27-58
Thomas V. Soggin Notary Public.



WELL LOG BUREAU - KANSAS GEOLOGICAL SOCIETY
412 Union National Bk Bldg., Wichita, Kansas


15-155-02198-0000

LION OIL REFINING CO.
H.P. Weideroder No. 1.

SEC. 12 T. 23 R. 10 W
SW NW SW

Total Depth. 3763'
Comm. 4-24-42 Comp. 5-15-42
Shot or Treated.
Contractor. R.W. Rine Drilg. Co.
Issued. 6-13-42

County. Reno



CASING:
8 5/8" 304'
6 1/2" 3754' Com.

Elevation.

Production. Pot. 2764 B.
Flowing

Figures Indicate Bottom of Formations.

sand	100
red bed	430
anhydrite	460
shale & shells	1000
salt	1275
shale & shells	1425
lime brkn	1495
sdv lime & shale	1620
shale & sand	1820
lime	1925
lime & shale	2335
shale & shells	2445
lime & shale	2710
lime	3040
shale	3285
lime	3510
lime & shale	3560
lime	3582
chert	3610
lime	3645
shale	3757
lime	3763
Total Depth.	

Tops: Kansas City lime 3264
Viola limo 3752

Standardized at 3754

5-13-42 acidized 1000 Gals,
5-14-42 acidized 2000 Gals.

RECEIVED
STANDARD OIL COMPANY

MAR 6 1958

CONSERVATION DIVISION
Wichita, Kansas

PLUGGING
FILE SEC. 12 T. 23 R. 10 W
BOOK PAGE 87 LINE 7