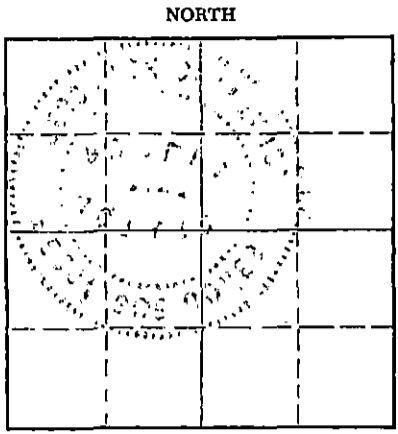


STATE OF KANSAS  
STATE CORPORATION COMMISSION

WELL PLUGGING RECORD

Give All Information Completely  
Make Required Affidavit  
Mail or Deliver Report to:  
Conservation Division  
State Corporation Commission  
212 No. Market  
Wichita, Kansas

Finney County. Sec. 29 Twp 22S Rge. 33 (W)



Locate well correctly on above Section Plat

Location as "NE/CNW&SW4" or footage from lines SE NE SE  
Lease Owner Texaco Inc.  
Lease Name R. L. Becker Well No. 1  
Office Address 614 Bitting Bldg., Wichita, Kansas 67202  
Character of Well (completed as Oil, Gas or Dry Hole) Oil  
Date well completed 4-23-19 63  
Application for plugging filed 1-16-19 68  
Application for plugging approved 2-19-19 68  
Plugging commenced 3-18-19 68  
Plugging completed 3-19-19 68  
Reason for abandonment of well or producing formation Depleted

If a producing well is abandoned, date of last production 3-17-19 68  
Was permission obtained from the Conservation Division or its agents before plugging was commenced? Yes

Name of Conservation Agent who supervised plugging of this well E. Eves  
Producing formation Mississippi Depth to top 4724 Bottom 4784 Total Depth of Well 4826 Feet  
Show depth and thickness of all water, oil and gas formations. PB 4794

OIL, GAS OR WATER RECORDS

CASING RECORD

FORMATION	CONTENT	FROM	TO	SIZE	PUT IN	PULLED OUT
Mississippi	Oil	4776	4784	8-5/8"	387'	None
		4730-	4740	4-1/2"	4825'	1495'

Describe in detail the manner in which the well was plugged, indicating where the mud fluid was placed and the method or methods used in introducing it into the hole. If cement or other plugs were used, state the character of same and depth placed, from \_\_\_\_\_ feet to \_\_\_\_\_ feet for each plug set.

Hole plugged as follows: 4794-4600 w/15 sxs cmt,  
4600-700 w/hvy mud,  
700-600 w/35 sxs cmt,  
600-380 w/hvy mud,  
380-280 w/35 sxs cmt,  
280-45 w/hvy mud,  
45-0 w/15 sxs cmt.

RECEIVED  
STATE CORPORATION COMMISSION  
MAR 27 1968  
CONSERVATION DIVISION  
Wichita, Kansas

(If additional description is necessary, use BACK of this sheet)  
Name of Plugging Contractor Sargent Casing Pulling Service  
Address Box 506, Liberal, Kansas 67901


STATE OF KANSAS, COUNTY OF SEDGWICK, ss.  
M. R. Wilson (employee of owner) or (owner or operator) of the above-described well, being duly sworn, on oath, says: That I have knowledge of the facts, statements, and matters herein contained and the log of the above well as filed and that the same are true and correct. So help me God.

(Signature) M. R. Wilson  
614 Bitting Building, Wichita, Kansas 67202  
(Address)

Subscribed and sworn to before me this 26th day of March 19 68

Dorothy Sue Jones  
Notary Public.

My commission expires 10-13-69



# WELL LOG

15-055-10167-0000

COMPANY Texaco Inc

SEC. 29 T 22S R 33W

FARM R. L. Becker

NO. 1

LOC. SE NE SE


TOTAL DEPTH 4826'

COUNTY Finney

COMM. 3-22-63

COMP. 4-10-63

CONTRACTOR Garvey Drilling Company



CASING 8 5/8" @ 387' w/265 sx

4 1/2" @ 4826' w/190 sx

ELEVATION

PRODUCTION

FIGURES INDICATE BOTTOM OF FORMATIONS

- 410' Blue Shale
- 1000' Sand and Shale
- 1100' Red Bed
- 1400' Sand and Shale
- 1970' Shale and Sand
- 2394' Red Bed, Shale and Lime
- 2550' Sand and Shale
- 2685' Shale and Lime
- 2972' Lime and Shale
- 3050' Shale and Lime
- 3475' Lime and Shale
- 3550' Shale and Lime
- 3740' Lime and Shale
- 3790' Shale and Chalky Lime
- 3962' Chalky Lime and Shale
- 3980' Lime
- 4135' Lime and Shale
- 4156' Lime
- 4234' Kansas City Lime and Shale
- 4533' Lime
- 4596' Lime and Shale
- 4623' Cherty Lime
- 4658' Lime
- 4703' Lime and Shale
- 4728' Cherty Lime
- 4765' Mississippi
- 4826' Lime
- 4826' RTD

RECEIVED  
STATE CORPORATION COMMISSION  
FEB 19 1968  
CONSERVATION DIVISION  
Wichita, Kansas

State of Kansas

County of Barton

Sam N. Stephens

of Garvey Drilling Company

R. L. Becker #1

well.

I hereby state that the above and foregoing is a true and correct copy of the log of the

*Sam N. Stephens*

Subscribed and sworn to before me this 15th day of April, 1963

My Commission Expires October 24th, 1966

*[Signature]*  
NOTARY PUBLIC

