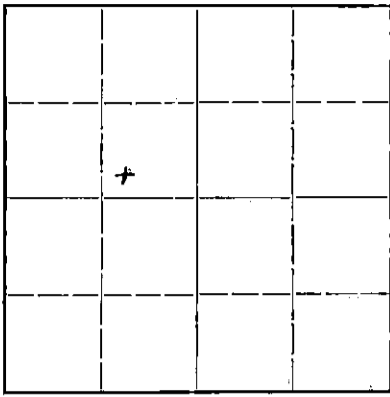


Give All Information Completely
Make Required Affidavit
Mail or Deliver Report to:
Conservation Division
State Corporation Commission
800 Bittling Building
Wichita, Kansas

OR
FORMATION PLUGGING RECORD

Strike out upper line
when reporting plug-
ging off formations.

NORTH



Locate well correctly on above
Section Plat

Reno County, Sec. 13 Twp. 23S Rge. 10W(E) (W)
Location as "NE $\frac{1}{4}$ NW $\frac{1}{4}$ SW $\frac{1}{4}$ " or footage from lines SW SE NW
Lease Owner The Barnsdall Oil Co
Lease Name Maude Blasdel Well No. 3
Office Address Box 2039, Tulsa, Okla.
Character of Well (completed as Oil, Gas or Dry Hole) Oil
Date well completed Nov. 20th 1942 19
Application for plugging filed June 5th, 1945 19
Application for plugging approved June 6th, 1945 19
Plugging commenced June 12th, 1945 7th, 1945 19
Plugging completed June 12th, 1945 19
Reason for abandonment of well or producing formation
No longer a commercial producer
If a producing well is abandoned, date of last production Sept. 1943 19
Was permission obtained from the Conservation Division or its agents before plugging was com-
menced? Yes

Name of Conservation Agent who supervised plugging of this well Ruel E. Durkee, McPherson, Kansas
Producing formation Viola Depth to top 3759 Bottom 3768 Total Depth of Well 3768 Feet
Show depth and thickness of all water, oil and gas formations.

OIL, GAS OR WATER RECORDS

CASING RECORD

Formation	Content	From	To	Size	Put In	Pulled Out
Viola	Oil	3759	3768	10 3/4 7" OD	314.53' 3760'	None 1654.75'

Describe in detail the manner in which the well was plugged, indicating where the mud fluid was placed and the method or methods used in introducing it into the hold. If cement or other plugs were used, state the character of same and depth placed, from.....feet tofeet for each plug set.
Filled hole with rock from 3765' to 3760'. Run 6 sacks of cement at 3760' to 3718.
Mudded hole to 250'. Set plug and run 20 sacks of cement at 250'. Mudded to 10' of base of cellar. Run 8 sacks of cement to cap.

PLUGGING
13-23-10W
15-26

(If additional description is necessary, use BACK of this sheet)

Correspondence regarding this well should be addressed to The Barnsdall Oil Co
Address Box 2039, Tulsa, Okla.

STATE OF Kansas, COUNTY OF Reno, ss.
V. A. Knight (employee of owner) or (owner or operator) of the above-described well,
being first duly sworn on oath, says: That I have knowledge of the facts, statements, and matters herein contained and the log of the above-described well as filed and that the same are true and correct. So help me God.

(Signature) [Signature]
Box 306, Burnsville, Kansas (Address)

6-19-45

SUBSCRIBED AND SWORN to before me this 18th day of June 1945 JUN 19 1945 19

Commission expires Dec. 15th, 1945

[Signature]
Notary Public.

THE BARNSDALL OIL COMPANY
MAUDE BLASDEL #3

15-155-02203-0000

CONTRACTOR: - THE PARKER DRILLING CO OF TULSA, OKLA.

LOCATION:

2310' from N Line & 1650' from West Line NW/4 of Sec. 13-23S-10W, Reno County, Kansas

ROTARY TOOLS: - Drilling Commenced: Oct. 9th, 1942 - Completed Oct. 27th, 1942

CALBE TOOLS: - Drilling Commenced: Oct. 31st 1942 - Completed Nov. 18th, 1942

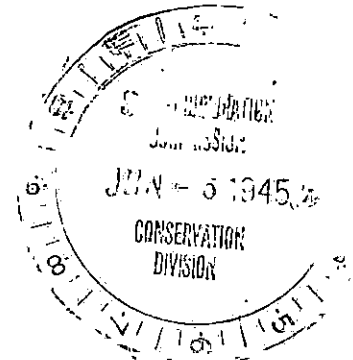
CASING RECORD:

10 3/4" OD 35# 8 V Thd LW Casing set at 314.53' DF with 190 Sacks Dewey Portland Cement - 10 Sacks in Cellar


7" OD 22# & 24# 10 Thd (22# Elec. Weld - 24# Std. Smls) Casing set at 3760' DF with 150 Sacks Dewey Portland Cement

FORMATION RECORD:

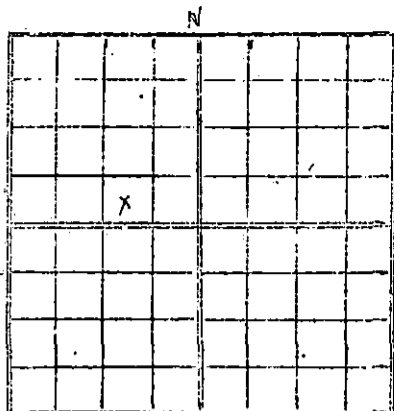
Surface Sand	0	155	Lime	3309	3337
Red Bed & Sand Stone	155	325	Broken Lime	3337	3449
Red Bed & Shale	325	780	Lime	3449	3564
Shale & Shells	780	1315	Shale	3564	3585
Shale & Lime	1315	1440	Chat & Chert	3585	3622
Shale & Shells	1440	1541	Chert	3622	3635
Shale & Lm. Shells	1541	1720	Lime & Shale	3635	3654
Sand	1720	1735	Shale	3654	3696
Lime	1735	1745	Shale & Shells	3696	3734
Lime Broken	1745	1910	Shale	3734	3760
Shale & Lime	1910	1968	Lime	3760	3766
Broken Lime & Shale	1968	2105	Chert	3766	3768
Shale & Lime	2105	2345			
Shale & Shells	2345	2430			
Lime	2430	2665			
Shale & Shells	2665	2750			
Shale	2750	2755			
Lime	2755	3076			
Broken Lime	3076	3148			
Shale & Lime	3148	3212			
Shale	3212	3218			
Lime	3218	3237			
Broken Lime	3237	3309			



PLUGGING
FILE 13-23-10-10
BOOK 15-26



MATERIAL REPORT
AND
PLUGGING RECORD



Mail To: STATE CORPORATION COMMISSION
Conservation Division
800 Bitting Building
Wichita, Kansas

15-155-02703-0000

NOTICE: All questions on this form must be answered.

Company Operating THE BARNSDALL OIL COMPANY

Locate well correctly. Office Address Box 396, Burrton, Kansas

County Reno Sec. 13 Twp. 23S Rge. 10W

Farm Name M. Blasdel Well No. 3 Field Peace Creek

Well Location 2310' from N Line & 1650' from West Line of NW/4

Name of Producing Sand Viola Lime Total Depth 3768'

Commenced Plugging June 7th, 1945 Finished June 12th, 1945

Daily Average Production:

Initial Production: Oil 25 Gas 0 Water 44%

Production when Plugged: Oil Less than 1 Bbl Per Day Gas 0 Water 300 Bbl

Estimated Total Remaining Reserves Attributable to Well at Time Abandoned None

INFORMATION ON MATERIALS RECLAIMED FROM WELL

CASING, TUBING & ROD DATA

DESCRIPTION	SIZE	RECOVERED		JUNK		REUSABLE		DISPOSITION MADE OR TO BE MADE OF USABLE MATERIAL
		FT.	TONS	FT.	TONS	FT.	TONS	
EW Casing	7"OD	1655'		1655'		None		To be moved to Sabin Whse Stock

SURFACE EQUIPMENT

QUANTITY	DESCRIPTION	* CONDITION	EST. TONS	DISPOSITION MADE OR TO BE MADE OF RECLAIMED MATERIAL
	All surface was moved from lease when well was shut down in Sept. 1943			

* Usable, Usable with minor repairs, or junk

Date: June 18th, 1945

Signed: W. A. Knight Sept.
(For Operating Co. - Title)

JUN 19 1945

13 23-10W (See note on reverse side)
15 26

It is very important that all questions on this form be answered, as this Department has been asked by the Petroleum Administration for War to supply data on well abandonments undertaken during the war.

This information is very essential in aiding the war effort; therefore, this Department is requiring this report to be mailed within 5 days after the abandonment of your well.

BARNSDALL OIL COMPANY

PETROLEUM BUILDING

~~TULSA, OKLA.~~

Box 396
Burrton, Kansas



15-155-02203-0000

June 18th, 1945

The State Corporation Commission
Conservation Division
800 Bitting Building
Wichita, Kansas


Dear Sirs:

Please send several blank copies of the following
to The Barnsdall Oil Co., Box 396, Burrton, Kansas: .

Well Plugging Application form
Material Report & Plugging Record

Yours very truly,

W. G. Knight, Jr.



PLUGGING	
FILE	13 23 10W
BOOK	15 26