

15009-20441-0000
 RECEIVED
 STATE CORPORATION COMMISSION
 DEC 24 1970
 CONSERVATION DIVISION
 Wichita, Kansas Form CP-4

WELL PLUGGING RECORD

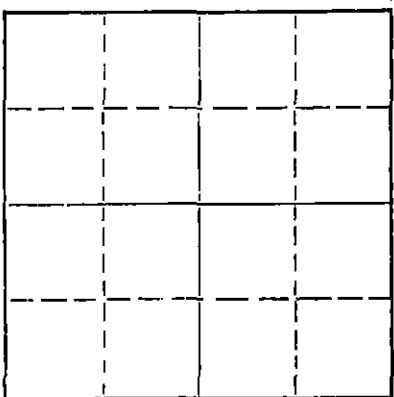
12-24-70

STATE OF KANSAS
 STATE CORPORATION COMMISSION

Give All Information Completely.
 Make Required Affidavit
 Mail or Deliver Report to:
 Conservation Division
 State Corporation Commission
 212 No. Market
 Wichita, Kansas 67202

Barton County, Sec. 25 Twp. 16 Rge. 11 (E) (W) x

Location as "NE/CNW/SW" or footage from lines NE NE NE
 Lease Owner Petroleum Management Inc.
 Lease Name Palmer Well No. #1
 Office Address Box 922, Great Bend, Kansas
 Character of Well (completed as Oil, Gas or Dry Hole) _____
 Date well completed _____ 19____
 Application for plugging filed 10-28-70 19____
 Application for plugging approved _____ 19____
 Plugging commenced 12-17-70 19____
 Plugging completed 12-23-70 19____
 Reason for abandonment of well or producing formation _____



Locate well correctly on above Section Flat

If a producing well is abandoned, date of last production _____ 19____
 Was permission obtained from the Conservation Division or its agents before plugging was commenced? _____

Name of Conservation Agent who supervised plugging of this well Donald Truen
 Producing formation _____ Depth to top _____ Bottom _____ Total Depth of Well 3376' Feet
 Show depth and thickness of all water, oil and gas formations.

OIL, GAS OR WATER RECORDS

CASING RECORD

FORMATION	CONTENT	FROM	TO	SIZE	PUT IN	PULLED OUT
				4 1/2"	3375'	2531:11'
				8 5/8"	209'	

Describe in detail the manner in which the well was plugged, indicating where the mud fluid was placed and the method or methods used in introducing it into the hole. If cement or other plugs were used, state the character of same and depth placed, from _____ feet to _____ feet for each plug set.

Made bottom hole plug back with sand to 3350'. Mixed and ran 4 sacks cement thru dump bailer.
 Squeezed hole with 3 sacks hulls - 20 sacks gel - released plug and displaced with 100 sacks cement.


(If additional description is necessary, use BACK of this sheet)

Name of Plugging Contractor Southwest Casing Pulling Co.
 Address Box 364, Great Bend, Kansas

STATE OF Kansas, COUNTY OF Barton, ss.
Southwest Casing Pulling Co. (employee of owner) or (owner or operator) of the above-described well, being first duly sworn on oath, says: That I have knowledge of the facts, statements, and matters herein contained and the log of the above-described well as filed and that the same are true and correct. So help me God.

(Signature) W. C. Spencer Sec.
Box 364, Great Bend, Kansas
 (Address)

SUBSCRIBED AND SWORN TO before me this 23 day of November, 19 70



Sidney D. Miller
 Notary Public.

My commission expires October 1972

15-009-20441-0000

DRILLERS LOG

No. 1 Georgia Palmer

CASING RECORD:

8 5/8" @ 209'
w/175 sx cement

4 1/2" @ 3375'
w/50 sx cement

TOTAL DEPTH: 3376'

COMPANY: Petroleum Management, Inc.

CONTRACTOR: Red Tiger Drilling Company

COMMENCED: November 18, 1969

COMPLETED: November 27, 1969

DESCRIPTION:

NE NE NE
25-16S-11W
Barton County,
Kansas

ELEVATION:

<u>FORMATION</u>	<u>FROM</u>	<u>TO</u>	<u>REMARKS</u>
Clay & Post Rock	0	40	
Shale	40	500	
Shale & Red Bed	500	688	
Anhydrite	688	716	
Shale	716	1515	
Lime w/Shale streaks	1515	1780	
Lime & Shale	1780	2775	
Lime	2775	3360	
Lime & Conglomerate	3360	3376	


RECEIVED
STATE CORPORATION COMMISSION
OCT 29 1970
CONSERVATION DIVISION
Wichita, Kansas

I certify that this is a true and correct copy of the above log to the best of my knowledge.

RED TIGER DRILLING COMPANY

Norman E. Klein
Norman E. Klein

Subscribed and sworn to before me this 2nd day of December, 1969.



Gloria Pavcett
Notary Public

My Commission Expires:

10/25/72