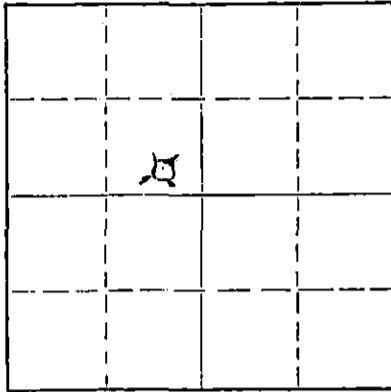


15-009-19254-0000

Give All Information Completely
Make Required Affidavit
Mail or Deliver Report to:
Conservation Division
State Corporation Commission
211 No. Broadway
Wichita, Kansas

WELL PLUGGING RECORD

NORTH



Locate well correctly on above
Section Plat

Barton County. Sec. 25 Twp. 16S Rge. (E) 11W
Location as "NE/CNW/SW" or footage from lines SE SE NW
Lease Owner. Robinowitz Oil Co.
Lease Name. Schroeder Well No. 1
Office Address. 1322 East 50th St., Tulsa, Oklahoma
Character of Well (completed as Oil, Gas or Dry Hole) Dry hole
Date well completed 10/22/64 19__
Application for plugging filed 10/22/64 19__
Application for plugging approved 10/22/64 19__
Plugging commenced 10/22/64 19__
Plugging completed 10/22/64 19__
Reason for abandonment of well or producing formation dry

If a producing well is abandoned, date of last production _____ 19__
Was permission obtained from the Conservation Division or its agents before plugging was commenced? yes

Name of Conservation Agent who supervised plugging of this well Mr. Toman
Producing formation dry Depth to top _____ Bottom _____ Total Depth of Well 3412 Feet
Show depth and thickness of all water, oil and gas formations.

OIL, GAS OR WATER RECORDS

CASING RECORD

FORMATION	CONTENT	FROM	TO	SIZE	PUT IN	PULLED OUT
Lansing	water	3049	3318	8 5/8	316	None
Arbuckle	water	3392	3412			

Describe in detail the manner in which the well was plugged, indicating where the mud fluid was placed and the method or methods used in introducing it into the hole. If cement or other plugs were used, state the character of same and depth placed, from _____ feet to _____ feet for each plug set.

Plug 25 sax cement 310'
Plug 10 sax cement w/hulls 40'
Rat hole filled w/25 sax cement

RECEIVED
STATE CORPORATION COMMISSION

NOV 2 1964
11-2-64
CONSERVATION DIVISION
Wichita, Kansas

(If additional description is necessary, use BACK of this sheet)

Name of Plugging Contractor Rotary
Address _____

STATE OF Florida, COUNTY OF Dade, ss.
Joseph Teichman (employee of owner) or (owner or operator) of the above-described well, being first duly sworn on oath, says: That I have knowledge of the facts, statements, and matters herein contained and the log of the above-described well as filed and that the same are true and correct. So help me God.

(Signature) Joseph Teichman
6045 Pine Tree Drive, Miami Beach, Fla.
(Address)

SUBSCRIBED AND SWORN to before me this 28th day of October, 19 64

NOTARY PUBLIC STATE OF FLORIDA at LARGE
MY COMMISSION EXPIRES JUNE 9, 1968
BONDED THROUGH FRED W. DIESTELHORST

Miriam Unger
Notary Public.

My commission expires _____

15-009-19 254-0000

Sholom Drilling Company, Inc.

MIAMI • WICHITA • GREAT BEND

[REDACTED]
[REDACTED]
[REDACTED]
[REDACTED]

November 12, 1964

JOSEPH TEICHMAN, PRES.
6045 PINE TREE DRIVE
MIAMI BEACH, FLORIDA 33140
PHONE 865-5287

EARL MORGAN, DRILLING SUPERINTENDENT
BOX 345, GREAT BEND, KANSAS
PHONE: GL 3-4040

Corporation Commission
Conservation Division
500 Insurance Building
Wichita, Kansas

Gentlemen;

Re: Robinowitz Oil Co. #1 Schroeder
SE SE NW Sec 25 T16S R11W
Barton County, Kansas

We are inclosing a notarized correction of this log. We inadvertently typed section 26 in our log, and this well is in section 25. Would you please make this correction in your records?

We regret this error, and discovered it in going over our maps.

Yours very truly,

SHOLOM DRILLING COMPANY, INC.

Dorothy Teichman

BY: Dorothy Teichman, sec.

RECEIVED
STATE CORPORATION COMMISSION

NOV 16 1964

CONSERVATION DIVISION
Wichita, Kansas

15-009-19254-0000

SHOLON DRILLING COMPANY, INC.
6045 PINE TREE DRIVE
MIAMI BEACH, FLORIDA 33140

COMPANY: Robinowitz Oil Company
WELL: Schroeder #1
LOCATION: S 34° NW Sec 25 T16S R11W, Barton County, Kansas
ROTARY DRILLING CONTRACTOR: Sholon Drilling Company, Inc.

COMMENCED: 10/15/64
COMPLETED: 10/22/64
I. P.: D & A

ELEVATION: 1900' KB.
ROTARY TOTAL DEPTH: 3412'

CASING RECORD:
8 5/8" O 316' W/175 sax

LOG

0	-	100	Clay
100	-	225	Shale
225	-	290	Sand
290	-	505	Shale
505	-	698	Red bed
698	-	724	Anhydrite
724	-	1375	Shale & shells
1375	-	3053	Line & shale
3053	-	3350	Line
3350	-	3392	Conglomerate
3392	-	3400	Line
3400	-	3412	Total Depth

DST #1 3070-3151 Rec. 54' mud
with oil specks
FP 0-0%, 30" I & BESIP
90-60%

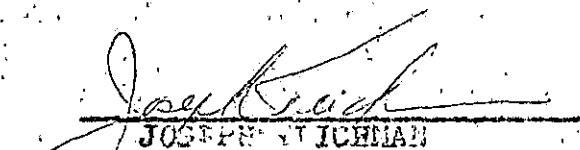
RECEIVED
STATE CORPORATION COMMISSION

NOV 2 1964

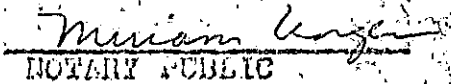
CONSERVATION DIVISION
Wichita, Kansas

STATE OF FLORIDA)
COUNTY OF DADE) ss.

I, Joseph Teichman, President of Sholon Drilling Company, Inc., a corporation of the State of Oklahoma, domesticated in the State of Kansas, being first duly sworn under oath say: That I have knowledge of the facts, statements, and matters herein contained of the above described well as filed and that the same are true and correct.


JOSEPH TEICHMAN

Subscribed and sworn to before me this 28th day of October, 1964.


NOTARY PUBLIC

NOTARY PUBLIC STATE OF FLORIDA at LARGE
MY COMMISSION EXPIRES JUNE 9, 1968
BONDED THROUGH FRED W. DIESTELHORST

1509-19254-0000

SHOLOM DRILLING COMPANY, INC.
6045 PINE TREE DRIVE
MIAMI BEACH, FLORIDA 33140

COMPANY: Robinowitz Oil Company
FARM: Schroeder #1
LOCATION: S¹ S¹ NW Sec 25 T16S R11W, Barton County, Kansas
ROTARY DRILLING CONTRACTOR: Sholom Drilling Company, Inc.

COMMENCED: 10/15/64
COMPLETED: 10/22/64
I. P.: D & A
ELEVATION: 1900' KB.
ROTARY TOTAL DEPTH: 3412'

CASING RECORD:
8 5/8" @ 316' w/175 sax

LOG

0 - 100 Clay
100 - 225 Shale
225 - 290 Sand
290 - 505 Shale
505 - 698 Red bed
698 - 724 Anhydrite
724 - 1375 Shale & shells
1375 - 3063 Lime & shale
3063 - 3350 Lime
3350 - 3392 Conglomerate
3392 - 3400 Lime
3400 - 3412 Total Depth

DST #1 3070-3151 Rec. 54" mud
with oil specks
FP 0-0%, 30" I & BSIP
90-60#

STATE OF FLORIDA)
COUNTY OF DADE) ss.


I, Joseph Teichman, President of Sholom Drilling Company, Inc.,
a corporation of the State of Oklahoma, domesticated in the State
of Kansas, being first duly sworn under oath say: That I have
knowledge of the facts, statements, and matters herein contained
of the above described well as filed and that the same are true
and correct.

JOSEPH TEICHMAN

Subscribed and sworn to before me this 28th day of
October, 1964.

Miriam Ungar
NOTARY PUBLIC

Corrected Rec. - T16S-11W



Miriam Ungar