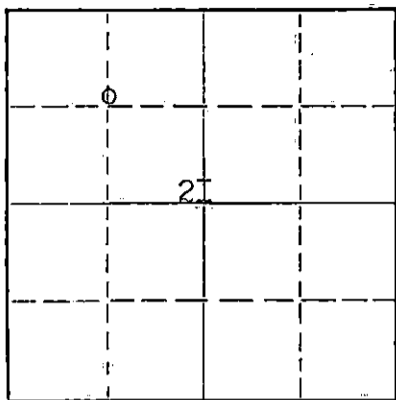


WELL PLUGGING RECORD

Give All Information Completely
Make Required Affidavit
Mail or Deliver Report to:
Conservation Division
State Corporation Commission
211 No. Broadway
Wichita, Kansas

NORTH



Locate well correctly on above Section Plat

Finney County. Sec. 21 Twp. 22 Rge. 32 (E) W (W)
Location as "NE/CNW/SW" or footage from lines Center N W 1/4
Lease Owner Derby Drilling Co.
Lease Name Hett Well No. C-1
Office Address 352 n Broadway Wichita, Kans.
Character of Well (completed as Oil, Gas or Dry Hole) (Gas) D & A
Date well completed _____ 19____
Application for plugging filed Jan. 4, 1961
Application for plugging approved Jan. 5, 1961
Plugging commenced Jan. 7, 1961
Plugging completed Jan. 7, 1961
Reason for abandonment of well or producing formation Dry

If a producing well is abandoned, date of last production none 19____
Was permission obtained from the Conservation Division or its agents before plugging was commenced? Yes

Name of Conservation Agent who supervised plugging of this well Mr. Frank Broadfoot - St. John, Kansas.
Producing formation Herrington-Winfield Depth to top 2623' Bottom 2702' Total Depth of Well 2894' Feet
Show depth and thickness of all water, oil and gas formations.

OIL, GAS OR WATER RECORDS

CASING RECORD

FORMATION	CONTENT	FROM	TO	SIZE	PUT IN	PULLED OUT
Herrington	20'	2623	2643	8-5/8"	436'	none
Winfield	17'	2685	2702	5-1/2"	2725'	

Describe in detail the manner in which the well was plugged, indicating where the mud fluid was placed and the method or methods used in introducing it into the hole. If cement or other plugs were used, state the character of same and depth placed, from _____ feet to _____ feet for each plug set.

Pumped 50 sacks cement 2385' to 2702'
Mud up to surface (base of cellar)

Temporary plugging abandonment - Until csg. puller available
Cement and mud pumped by Halliburton Cementing Co. Ticket # 70555I.

RECEIVED
STATE CORPORATION COMMISSION

MAR 16 1961

CONSERVATION DIVISION
Wichita, Kansas

3-16-61

(If additional description is necessary, use BACK of this sheet)

Name of Plugging Contractor Derby Drilling Co.
Address 352 N 23 Broadway - Wichita, Kansas.

STATE OF _____, COUNTY OF _____, ss.

(employee of owner) or (owner or operator) of the above-described well, being first duly sworn on oath, says: That I have knowledge of the facts, statements, and matters herein contained and the log of the above-described well as filed and that the same are true and correct. So help me God.

(Signature) Elwayne Brady
Garden City, Kansas
(Address)

SUBSCRIBED AND SWORN TO before me this 10th day of January, 1961

M. S. Hadis

Notary Public.

My commission expires 1-23-64





15-055-00248-0000

ROCKET DRILLING COMPANY, INC. • P.O. Box 34127 • 352 N. BROADWAY • WICHITA, KANSAS

Southwestern Exploration - Vickers Petroleum
#1 Hett #C
C NW/4 Section 21-22S-32W
Finney County, Kansas

Southwestern Exploration Company
352 North Broadway
Wichita, Kansas

and

Vickers Petroleum Company, Inc.
Union Center Building
Wichita, Kansas

Elevation: 2889 Gr.; 2892 D.F.; 2894 R.B.
Spudded: January 10, 1957
Rotary Completed: January 14, 1957
Contractor: Rocket Drilling Company, Inc.

CASING RECORD

436' 3-5/8" O.D. 21/2" seamless casing cemented with 375 sacks cement.
2725' 5-1/2" O.D. 11/2" seamless casing cemented with 400 sacks cement.

DRILLERS LOG

Clay	0	to	40	Shale, Blue	1130
Sand			250	Red Shale & Shells	1190
Yellow Clay			280	Shale & Shells	1435
Blue Shale			310	Anhydrite & Shale	1475
Sand & Shale			345	Shale & Shells	1750
Shale			437	Shale	2060
Shale & Shells			750	Shale & Lime	2633
Clay & Sand			955	Lime & Shale	2693
				Lime	2725 T.D.

RECEIVED
STATE CORPORATION COMMISSION

MAR 16 1961

CONSERVATION DIVISION
Wichita, Kansas

STATE OF KANSAS

COUNTY OF SEDGWICK

}
} SS

I hereby certify that to the best of my knowledge and belief, the foregoing log is true and correct.

ROCKET DRILLING COMPANY, INC.

L. H. Myrick
L. H. Myrick

Subscribed and sworn to before me, a Notary Public, in and for the County and State aforesaid, this 16th day of January, 1957.

My commission expires:
10/28/1959

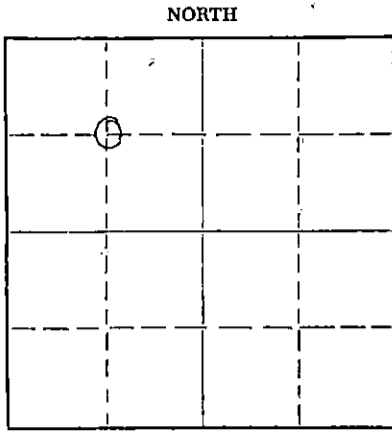
Jeanne Helmer Spencer
Notary Public

WELL PLUGGING RECORD

Give All Information Completely
Make Required Affidavit
Mail or Deliver Report to:
Conservation Division
State Corporation Commission
212 North Market, Insurance Bldg.
Wichita, Kansas

Finney County, Sec. 21 Twp. 22 Rge. 32 (E) (W)

Location as "NE/CNW/SW" or footage from lines C NW 1/4
Lease Owner Southwestern Exploration Company
Lease Name Hett Well No. "C" # 1
Office Address Mr. Elwayne Brady P O Box 302 Garden City, Kansas
Character of Well (completed as Oil, Gas or Dry Hole) _____
Date well completed _____ 19____
Application for plugging filed yes 19____
Application for plugging approved yes 19____
Plugging commenced 2-15-61 19____
Plugging completed 2-17-61 19____
Reason for abandonment of well or producing formation _____



Locate well correctly on above
Section Plat

If a producing well is abandoned, date of last production _____ 19____
Was permission obtained from the Conservation Division or its agents before plugging was commenced? yes

Name of Conservation Agent who supervised plugging of this well Frank Broadfoot
Producing formation _____ Depth to top _____ Bottom _____ Total Depth of Well 2725' Feet
Show depth and thickness of all water, oil and gas formations. PB 638'

OIL, GAS OR WATER RECORDS

CASING RECORD

FORMATION	CONTENT	FROM	TO	SIZE	PUT IN	PULLED OUT
						no recovery.

Describe in detail the manner in which the well was plugged, indicating where the mud fluid was placed and the method or methods used in introducing it into the hole. If cement or other plugs were used, state the character of same and depth placed, from _____ feet to _____ feet for each plug set.

Plugging commenced 2-15-61. Plugging completed 2-17-61.
Measured in to total depth: PB at 638'.
Plugged off bottom after working and shooting casing with
no results: Mudded hole up to 400' and set rock bridge
and dumped 8 sacks of cement.
Worked and shot casing again with no results. Mudded hole
up to 35' and set rock bridge and capped the
well with 5 sacks of cement.

(If additional description is necessary, use BACK of this sheet)
Name of Plugging Contractor J. O. Forbes d/b/a Forbes Casing Pulling Company
Address P. O. Box 221 Great Bend, Kansas

STATE OF Kansas, COUNTY OF Barton, ss.
J. O. Forbes (employee of owner) or (owner or operator) of the above-described well, being first duly sworn on oath, says: That I have knowledge of the facts, statements, and matters herein contained and the log of the above-described well as filed and that the same are true and correct. So help me God.

(Signature) J. O. Forbes
Great Bend, Kansas
(Address)

SUBSCRIBED AND SWORN TO before me this 20th day of February, 19 61.


My commission expires December 8th, 1963.

Kayann Jenkins
Notary Public.



MAR 3 1961

CONSERVATION DIVISION
Wichita, Kansas



15-055-00248-0000

DRILLING COMPANY, INC. • ROAD 3-1279 • 352 N. BROADWAY • WICHITA, KANSAS

Southwestern Exploration - Vickers Petroleum
#1 Hett #C^m
C NW/4 Section 21-22S-32W
Finney County, Kansas

Southwestern Exploration Company
352 North Broadway
Wichita, Kansas

and

Vickers Petroleum Company, Inc.
Union Center Building
Wichita, Kansas

Elevation: 2889 Gr.; 2892 D.F.; 2894 R.B.
Spudded: January 10, 1957
Rotary Completed: January 14, 1957
Contractor: Rocket Drilling Company, Inc.

CASING RECORD

436' 8-5/8" O.D. 2 1/2" seamless casing cemented with 375 sacks cement.
2725' 5-1/2" O.D. 1 1/2" seamless casing cemented with 400 sacks cement.

DRILLERS LOG

Clay	0	to	40	Shale, Blue	1130
Sand			250	Red Shale & Shells	1190
Yellow Clay			280	Shale & Shells	1435
Blue Shale			310	Anhydrite & Shale	1475
Sand & Shale			345	Shale & Shells	1750
Shale			437	Shale	2060
Shale & Shells			750	Shale & Lime	2633
Clay & Sand			955	Lime & Shale	2693
				Lime	2725 T.D.

RECEIVED
STATE CORPORATION COMMISSION

JAN 4 1961

CONSERVATION DIVISION
Wichita, Kansas

STATE OF KANSAS)
) SS
COUNTY OF SEDGWICK)

I hereby certify that to the best of my knowledge and belief, the foregoing log is true and correct.

ROCKET DRILLING COMPANY, INC.

L. H. Myrick
L. H. Myrick

Subscribed and sworn to before me, a Notary Public, in and for the County and State aforesaid, this 16th day of January, 1957.

My commission expires:
10/28/1959

Jeanne Helmer Grace
Notary Public