

WELL PLUGGING RECORD  
OR  
FORMATION PLUGGING RECORD

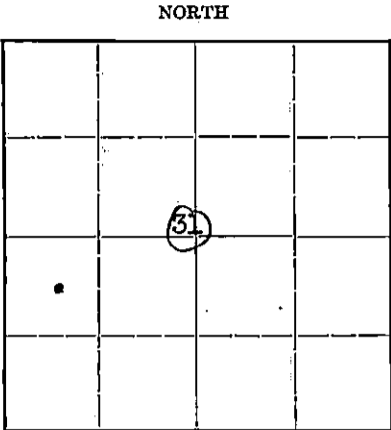
15-009-05565-0000

Strike out upper line when reporting plugging off formations.

Give All Information Completely  
Make Required Affidavit  
Mail or Deliver Report to:  
Conservation Division  
State Corporation Commission  
800 Bitting Building  
Wichita, Kansas

Barton County, Sec. 31 Twp. 16S Rge. (E) 11W (W)

Location as "NE $\frac{1}{4}$ NW $\frac{1}{4}$ SW $\frac{1}{4}$ " or footage from lines Center NW SW  
Lease Owner F. D. Zorn  
Lease Name F. D. Zorn Well No. 1  
Office Address Box 661, Tulsa, Oklahoma  
Character of Well (completed as Oil, Gas or Dry Hole) Dry Hole  
Date well completed April 5, 1943  
Application for plugging filed April 6, 1943  
Application for plugging approved April 6, 1943  
Plugging commenced April 6, 1943  
Plugging completed April 7, 1943  
Reason for abandonment of well or producing formation Dry Hole



Locate well correctly on above Section Plat

If a producing well is abandoned, date of last production 19  
Was permission obtained from the Conservation Division or its agents before plugging was commenced? Yes

Name of Conservation Agent who supervised plugging of this well C. T. Alexander  
Producing formation Depth to top Bottom Total Depth of Well Feet  
Show depth and thickness of all water, oil and gas formations.


OIL, GAS OR WATER RECORDS

CASING RECORD

Formation	Content	From	To	Size	Put In	Pulled Out
Shale				10-3/4"	320'	None

Describe in detail the manner in which the well was plugged, indicating where the mud fluid was placed and the method or methods used in introducing it into the hole. If cement or other plugs were used, state the character of same and depth placed, from feet to feet for each plug set.

Filled hole with heavy mud to 320'. Set wood plug at 320'. Dumped 15 sx cement from 320' to 290'. Filled with mud from 290' to 26'. Capped with 30 sx cement from 26' to base of cellar.



(If additional description is necessary, use BACK of this sheet)

Correspondence regarding this well should be addressed to Gulf Oil Corporation  
Address Box 661, Tulsa, Oklahoma

STATE OF Kansas, COUNTY OF Rice, ss.


(employee of owner) or (owner or operator) of the above-described well, being first duly sworn on oath, says: That I have knowledge of the facts, statements, and matters herein contained and the log of the above-described well as filed and that the same are true and correct. So help me God.

(Signature) *C. T. Alexander*

Box 544, Chase, Kansas

SUBSCRIBED AND SWORN to before me this 16th day of April

My commission expires May 18, 1946



RECEIVED  
APR 19 1943  
PRODUCTION  
DEPARTMENT

OFFICE OF THE  
SPECIAL  
AGENTS  
IN CHARGE

**WELL RECORD**

GULF T 100-8-42

WELL NO. **1** LEASE **F. D. Zorn** COMPANY **Gulf Oil Corporation** A.F.E. **3087**

DATE DRILLING BEGAN **3-20-43** WELL COMPLETED **4-6-43** FIRST PRODUCTION **--**

SAND RECORD **Arbuckle Lime 3360' - 3400'** TOTAL DEPTH **3400'**

INITIAL PRODUCTION **DRY HOLE -- Plugged 4-6-43**

**CASING RECORD**

SIZE	WEIGHT	THD.	CLASS	MAKE	SET AT DEPTH	SACKS CEMENT	LBS. CAL. CHLG.	PULLED	LEFT IN
------	--------	------	-------	------	--------------	--------------	-----------------	--------	---------

**10-3/4" New Armo 329' 250 300 - 329'**  
**Slip Joint Spiral Weld - 3 Gauge**

S **31** T **16** R **11W**


ELEVATION **1894' DF**

- 0 - 194' Shale and shells
- 285 Sand and gravel
- 340 Shale and shells
- 450 Shale and shells
- 744 Red bed
- 765 Anhydrite
- 890 Shale and shells
- 1155 Red bed
- 1445 Salt and shale
- 1555 Shale and lime
- 1655 Lime
- 1735 Broken lime
- 1770 Sandy lime
- 2055 Lime
- 2130 Broken lime
- 2225 Shale
- 2325 Shale and lime
- 2490 Shale
- 2700 Lime
- 2730 Lime, Topeka
- 2790 Lime
- 2835 Lime and shale
- 2854 Topeka Lime
- 2940 Lime
- 2967 Topeka Lime
- 3025 Lime and shale
- 3055 Shale
- 3065 Shale and lime
- 3090 Lansing Lime
- 3190 Lime
- 3218 Kansas City Lime
- 3265 Lime
- 3310 Lime and shale
- 3340 Lime
- 3360 Shale and lime
- 3400 Arbuckle Lime (Total Depth)

**DRILLING**  
 FILE NO. **31-16-11W**  
 BOOK **PAG 69** LINE **29**

