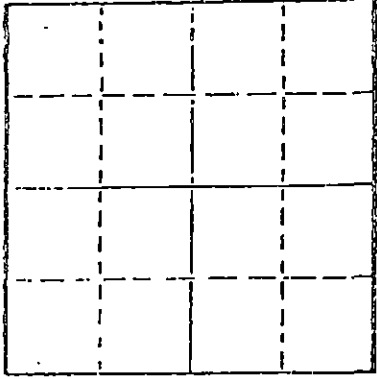


STATE OF KANSAS
STATE CORPORATION COMMISSION

WELL PLUGGING RECORD

Give All Information Completely
Make Required Affidavit
Mail or Deliver Report to
Conservation Division
State Corporation Comm.
245 North Water
Wichita, KS 67202

Hodgeman County, Sec. 30 Twp. 22S Rge. 24W E/W
Location as "NE/CNW $\frac{1}{2}$ SW $\frac{1}{2}$ " or footage from lines
N/2 SW NW
Lease Owner Kennedy & Mitchell, Inc.
Lease Name Campbell Well No. 34-503
Office Address 7400 West Jefferson, Denver, Col. 80202
Character of Well (Completed as Oil, Gas or Dry Hole)



Dry
Date Well completed 2-19 1981
Application for plugging filed 2-18 1981
Application for plugging approved 2-18 1981
Plugging commenced 2-19 1981
Plugging completed 2-19 1981
Reason for abandonment of well or producing formation

Dry
If a producing well is abandoned, date of last production 19

Was permission obtained from the Conservation Division or its agents before plugging was commenced? Yes

Name of Conservation Agent who supervised plugging of this well Clarence Thomas
Producing formation Depth to top Bottom Total Depth of Well 4750
Show depth and thickness of all water, oil and gas formations.

OIL, GAS OR WATER RECORDS

CASING RECORD

FORMATION	CONTENT	FROM	TO	SIZE	PUT IN	PULLED OUT
		0	305	8 5/8		

Describe in detail the manner in which the well was plugged, indicating where the mud fluid was placed and the method or methods used in introducing it into the hold. If cement or other plugs were used, state the character of same and depth placed, from feet to feet for each plug set.

Plugged:
60 sacks @ 900
35 sacks @ 330
10 sacks @ 40
5 sacks in rathole; 5 sacks in mousehole
Completed @ 1:00P 2-19-81

RECEIVED
STATE CORPORATION COMMISSION

MAR 18 1981 3-18-81

(If additional description is necessary, use BACKVAULT DIVISION sheet)

Name of Plugging Contractor DaMac Drilling Inc.
Box 1164, Great Bend, Ks 67530

STATE OF Kansas COUNTY OF Barton, ss.
Martha J. McKown (employee of owner) or (owner or operator)

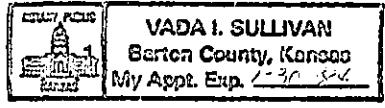
of the above-described well, being first duly sworn on oath, says: That I have knowledge of the facts, statements, and matters herein contained and the log of the above-described well as filed and that the same are true and correct. So help me God.

(Signature) Martha J. McKown
Box 1164, Great Bend, Ks 67530
(Address)

SUBSCRIBED AND SWORN TO before me this 20th day of Feb., 19 81

Vada J. Sullivan
Notary Public.

My commission expires



WELL LOG

15-083-20785-0000

COMPANY Kennedy & Mitchell, Inc.

SEC. 30 T. 22S R. 24W

FARM Campbell NO. 34-503


LOC. N/2 SW NW

TOTAL DEPTH 4750 RTD

COUNTY Hodgeman, Ks.

COMM. 2-7-81 COMP. 2-19-81

CONTRACTOR DaMac Drilling Inc.



CASING 8 5/8 set @ 305'

ELEVATION

PRODUCTION P&A

FIGURES INDICATE BOTTOM OF FORMATIONS

Clay	0	320
Clay, Anhydrite	320	1596
RedBed, Anhydrite	1596	1695
Anhydrite, Shale	1695	2500
Lime, Shale	2500	4750 RTD

RECEIVED
CONSERVATION COMMISSION

MAR 18 1981

CONSERVATION DIVISION
Wichita, Kansas

State of Kansas

County of Barton

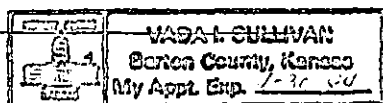
I, Martha J. McKown of DaMac Drilling Inc.

upon oath state the above and foregoing is a true and correct copy of the log of the Campbell 34-503 well.

Martha J. McKown

Subscribed and sworn to before me this 19th day of Feb. 19 81

My Commission Expires:



Wanda L. Sullivan
NOTARY PUBLIC