

STATE OF KANSAS  
STATE CORPORATION COMMISSION

Form CP-4

Give All Information Completely  
Make Required Affidavit  
Mail or Deliver Report to:  
Conservation Division  
State Corporation Commission  
212 No. Market  
Wichita, Kansas 67202

WELL PLUGGING RECORD

HODGEMAN County, Sec. 16 Twp. 22S Rge. 24 (X) (W)

Location as "NE/CNW/SW" or footage from lines APP. G NW NE

Lease Owner PETROLEUM, INC.,

Lease Name SHRIVISE 'B' Well No. 1

Office Address R.R. #2, GREAT BEND, KANSAS

Character of Well (completed as Oil, Gas or Dry Hole) DRY HOLE

Date well completed OCTOBER 27 19 71

Application for plugging filed OCTOBER 27 19 71

Application for plugging approved OCTOBER 27 19 71

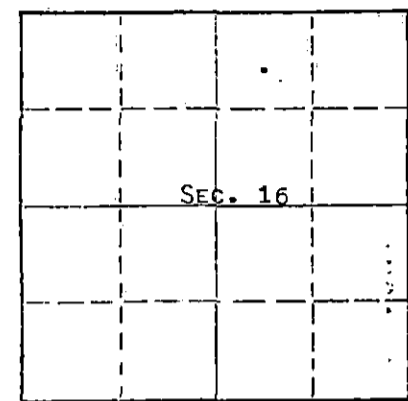
Plugging commenced OCTOBER 27 19 71

Plugging completed OCTOBER 27 19 71

Reason for abandonment of well or producing formation NO COMMERCIAL ZONE

If a producing well is abandoned, date of last production NONE 19

Was permission obtained from the Conservation Division or its agents before plugging was commenced? YES



Locate well correctly on above Section Plat

Name of Conservation Agent who supervised plugging of this well EDGAR J. EVES

Producing formation Depth to top Bottom Total Depth of Well 4785' Feet

Show depth and thickness of all water, oil and gas formations.

OIL, GAS OR WATER RECORDS

CASING RECORD

FORMATION	CONTENT	FROM	TO	SIZE	PUT IN	PULLED OUT
				8-5/8"	638'	NONE

Describe in detail the manner in which the well was plugged, indicating where the mud fluid was placed and the method or methods used in introducing it into the hole. If cement or other plugs were used, state the character of same and depth placed, from feet to feet for each plug set.

HEAVY MUD TO 625', FOLLOWED WITH 35 SACKS CEMENT. HEAVY MUD TO 45',  
WOODEN PLUG, PLACED 1/2 SACK HULLS AND 15 SACKS CEMENT ON TOP OF  
PLUG TO BASE OF WELL CELLAR.

RECEIVED  
STATE CORPORATION COMMISSION  
NOV 1 1971  
CONSERVATION DIVISION  
Wichita, Kansas

(If additional description is necessary, use BACK of this sheet)

Name of Plugging Contractor GARVEY DRILLING COMPANY

Address R.R. #2, GREAT BEND, KANSAS


STATE OF KANSAS, COUNTY OF BARTON, ss.

Monte Chadd (employee of owner) or (owner/operator) of the above-described well, being first duly sworn on oath, says: That I have knowledge of the facts, statements, and matters herein contained and the log of the above-described well as filed and that the same are true and correct. So help me God. MONTE CHADD, DIST. PROD. SUPT.

(Signature) Monte Chadd

R.R. #2, GREAT BEND, KANSAS (Address)

Subscribed and sworn before me this 29 day of OCTOBER, 19 71.



My commission expires MAY 28, 1973

Richard H. Dumber Notary Public

# WELL LOG

COMPANY Petroleum, Inc.

SEC. 16 T. 22S R. 24W

FARM Shriwise 'B' NO. 1

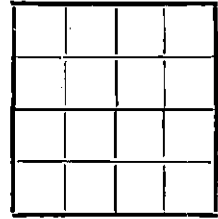
LOC. App. C NW NE

TOTAL DEPTH 4785'

COUNTY Hodgeman, Kansas

COMM. 10-18-71 COMP. 10-27-71

CONTRACTOR Garvey Drilling Company



CASING  
8 5/8" @ 638' w/325sx

ELEVATION 2465 DF

PRODUCTION D & A

FIGURES INDICATE BOTTOM OF FORMATIONS

- .175' Sand & Clay
- .255' Shale
- .508' Sand
- .638' Shale
- .875' Shale & Shells
- 1.115' Red Bed & Shale
- 1.200' Shale & Shells
- 1.400' Sand
- 1.516' Shale & Shells
- 1.712' Shale
- 1.750' Anhydrite
- 2.145' Shale
- 2.538' Shale & Lime
- 2.690' Lime & Shale
- 4.135' Lime
- 4.785' Lime
- 4.785' RTD

RECEIVED  
STATE CORPORATION COMMISSION  
NOV 1 1971  
CONSERVATION DIVISION  
Wichita, Kansas

State of Kansas }  
County of Barton } SS

I, Charlene Marker of Garvey Drilling Company

upon oath state the above and foregoing is a true and correct copy of the log of the Shriwise 'B' #1 well.

Charlene Marker

Subscribed and sworn to before me this 28th day of October 1971

My Commission Expires: July 8, 1974

James A. [Signature]  
NOTARY PUBLIC