

STATE OF KANSAS
STATE CORPORATION COMMISSION

WELL PLUGGING RECORD

Give All Information Completely
Make Required Affidavit
Mail or Deliver Report to:
Conservation Division
State Corporation Commission
300 Bitting Building
Wichita, Kansas

OR

FORMATION PLUGGING RECORD

Strike out upper line
when reporting plugging
of formations.

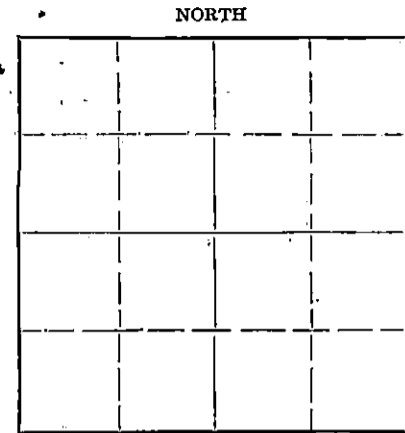
Pawnee County. Sec. 9 Twp. 22 Rge. 20 (E) W (W)

Location as "NE $\frac{1}{4}$ NW $\frac{1}{4}$ SW $\frac{1}{4}$ " or footage from lines NE NE NE
Lease Owner The Superior Oil Company of California
Lease Name Norris, et al Well No. 1
Office Address 310 KFH Building, Wichita 2, Kansas
Character of Well (completed as Oil, Gas or Dry Hole) Dry Hole
Date well completed July 25, 1948
Application for plugging filed July 25, 1948
Application for plugging approved July 25, 1948
Plugging commenced July 25, 1948
Plugging completed July 25, 1948

Reason for abandonment of well or producing formation Wildcat. No commercial shows of oil or gas.

If a producing well is abandoned, date of last production 19

Was permission obtained from the Conservation Division or its agents before plugging was commenced? Yes.



Locate well correctly on above
Section Plat

Name of Conservation Agent who supervised plugging of this well C. D. Stough

Producing formation _____ Depth to top _____ Bottom _____ Total Depth of Well 4665 Feet

Show depth and thickness of all water, oil and gas formations.


OIL, GAS OR WATER RECORDS

CASING RECORD

Formation	Content	From	To	Size	Put In	Pulled Out

Describe in detail the manner in which the well was plugged, indicating where the mud fluid was placed and the method or methods used in introducing it into the hole. If cement or other plugs were used, state the character of same and depth placed, from _____ feet to _____ feet for each plug set.

9 5/8 inch cemented at 1425; 13 inch cemented at 320. Filled with heavy rotary mud from 4665 Total Depth to 1425. 50 sacks cement at shoe-1425; 35 sacks cement at 200; 15 sacks cement at surface.



(If additional description is necessary, use BACK of this sheet)

Correspondence regarding this well should be addressed to Mr. Victor F. Reiserer, The Superior Oil Co.,
Address 310 KFH Building, Wichita 2, Kansas.

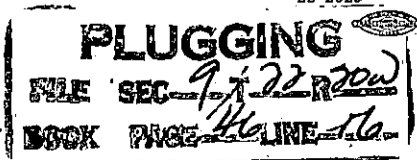
STATE OF Kansas, COUNTY OF Sedgwick, ss.
Victor F. Reiserer (employee of owner) or (owner or operator) of the above-described well,

being first duly sworn on oath, says: That I have knowledge of the facts, statements, and matters herein contained and the log of the above-described well as filed and that the same are true and correct. So help me God.

(Signature) Victor F. Reiserer
310 KFH Building
Wichita 2, Kansas (Address)

SUBSCRIBED AND SWORN to before me this 28th day of July, 19 48

My commission expires November 5, 1951 J. O. Roberts Notary Public.



The Superior Oil Company
 No. 1 Norris, et al
 13-3/8-inch O 320
 9-5/8-inch O 1425

NE 1/4 NE
 9-22N-20W
 Pawnee County, Kansas

0- 170 sand and clay
 320 sand and clay
 555 shale and red beds
 580 sand
 860 red beds and sand
 1035 shale and shells
 1230 shale and shells
 1360 red rock and shale
 1391 red bed and shale
 1395 anhydrite
 1425 anhydrite
 1560 shale and shells
 1850 lime and shale
 2020 sand and shale
 2150 shale and lime
 2405 lime and shale
 2485 lime
 2605 lime and shale
 2645 lime
 2725 lime and shale
 2750 lime
 3255 lime and shale
 3805 lime and shale
 3850 lime and chert
 3970 lime
 4100 lime
 4285 lime and shale
 4317 lime and shale
 4365 lime and chert
 4376 lime and chert
 4410 sand
 4429 sand and shale
 4534 chert, lime and colomite
 4588 sandy lime
 4629 lime and shale
 ED 4665 lime

SAMPLE TOPS:

Top of Lansing	3782
Mississippian	4316
Kinderhook sand	4376
Viola	4429
Simpson	4602
Artuckle	4615

TESTING DATA: DST 4327-4366, open 1 1/2 hours, gauged 60,000 gas, recovered 180 foot gas out mud.

DST 4376-4390, open 1 hour, recovered 2070 feet salt water.

Ran Schlumberger.

State of Kansas)
 County of Sedgwick)

This is to certify that the foregoing information is true to the best of my knowledge.

Victor F. Reiserer
 Victor F. Reiserer
 District Geologist

Subscribed and Sworn to before me this 27th day of July, 1948.

Notary Public

