

STATE OF KANSAS
STATE CORPORATION COMMISSION

WELL PLUGGING RECORD

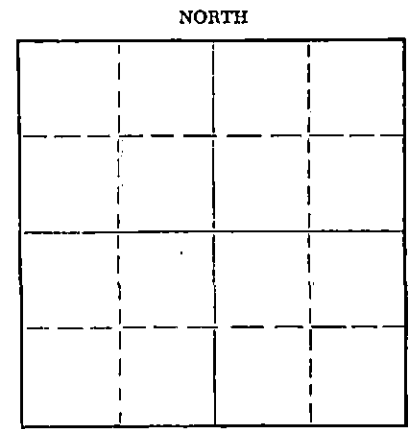
Give All Information Completely
Make Required Affidavit
Mail or Deliver Report to:
Conservation Division
State Corporation Commission
211 No. Broadway
Wichita, Kansas

Hodgeman County, Sec. 24 Twp. 22S Rge. 24W (E) (W)
C NW SW

Location as "NE/CNW/SW" or footage from lines _____
Lease Owner Imperial Oil Company
Lease Name Springer "B" Well No. 1
Office Address 780 Fourth Natl. Bldg., Wichita, Ks.
Character of Well (completed as Oil, Gas or Dry Hole) dry hole
Date well completed 3/1/63 19____
Application for plugging filed 3/1/63 19____
Application for plugging approved 3/1/63 19____
Plugging commenced 3/1/63 19____
Plugging completed 3/1/63 19____

Reason for abandonment of well or producing formation
No commercial quantities of oil found

If a producing well is abandoned, date of last production -- 19____
Was permission obtained from the Conservation Division or its agents before plugging was commenced? Yes



Name of Conservation Agent who supervised plugging of this well Hugh Scott, Sublette, Kansas
Producing formation _____ Depth to top _____ Bottom _____ Total Depth of Well 4708 feet
Show depth and thickness of all water, oil and gas formations.

OIL, GAS OR WATER RECORDS				CASING RECORD		
FORMATION	CONTENT	FROM	TO	SIZE	PUT IN	PULLED OUT
	Surface casing	8-5/8" at	245'	not pulled		

Describe in detail the manner in which the well was plugged, indicating where the mud fluid was placed and the method or methods used in introducing it into the hole. If cement or other plugs were used, state the character of same and depth placed, from _____ feet to _____ feet for each plug set.

Set first plug at 550' with 20 sacks cement
Set second plug at 240' with 20 sacks cement
Set top plug at 40' with 10 sacks cement

RECEIVED
STATE CORPORATION COMMISSION
MAR 21 1963
CONSERVATION DIVISION
Wichita, Kansas

(If additional description is necessary, use BACK of this sheet)
Name of Plugging Contractor Imperial Oil of Kansas, Inc.
Address Box 97, WaKeeney, Kansas

STATE OF Kansas, COUNTY OF Sedgwick, ss.
R. L. Bacon (employee of owner) or (owner or operator) of the above-described well, being first duly sworn on oath, says: That I have knowledge of the facts, statements, and matters herein contained and the log of the above-described well as filed and that the same are true and correct. So help me God.

(Signature) Raymond L. Bacon
780 Fourth Natl. Bldg., Wichita, Kansas
(Address)

SUBSCRIBED AND SWORN TO before me this 19th day of March, 19 63
Bette J. Silcott
Bette J. Silcott Notary Public.
My commission expires July 5, 1966

DRILLER'S LOG

Imperial Oil Company
780 Fourth Natl. Bldg.
Wichita, Kansas

RECEIVED
STATE CORPORATION COMMISSION

MAR 21 1963

SPRINGER "B" NO. 1 CONSERVATION DIVISION
C NW SW Sec. 24-22S-24W Wichita, Kansas
Hodgeman County, Kansas

Total Depth: 4708'

Commenced: 2/9/63 Completed: 3/1/63

Elevation; 2428 K.B.
Prod: dry

Contractor: Imperial Oil of Kansas, Inc.
Wichita 2, Kansas

Casing Record: Set 8-5/8" surface pipe at 245' with 200 sacks cement.


Figures indicate bottom of formations:

Tops

Surface Shale & Sand	245'	T/Anhy.	1659 (+769)
Shale	335'	B/anhy.	1674 (+754)
Shale & Sand	1080'	Heebner	3943 (-1515)
Sand & Red Bed	1659'	Lansing	4024 (-1596)
Anhydrite	1674'	Marmaton	4390 (-1962)
Shale & Shells	1915'	Cherokee Shale	4523 (-2095)
Shale & Lime	3801'	Conglomerate Sand	4610 (-2182)
Lime & Chalk	3975'	Miss. (Warsaw)	4637 (-2209)
Lime	4028'	Osage	4674 (-2246)
Lime & Chalk	4095'		
Lime	4607'		
Lime & Chert	4622'		
Lime	4708'		

We hereby certify this to be a correct and accurate log of the above described well, as shown on the daily drilling reports.


IMPERIAL OIL COMPANY


Raymond R. Dombaugh

Subscribed and sworn to before me this 19th day of March, 1963.

My commission expires:

July 5, 1966


Bette J. Silcott

Bette J. Silcott, Notary Public