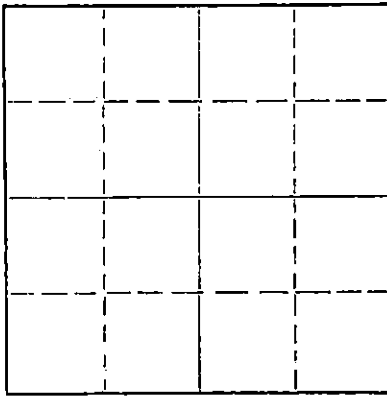


Give All Information Completely
Make Required Affidavit
Mail or Deliver Report to:
Conservation Division
State Corporation Commission
211 No. Broadway
Wichita, Kansas

WELL PLUGGING RECORD

NORTH



Locate well correctly on above
Section Plat

Hodgeman County, Sec. 27 Twp. 22S Rge. 24W (E) (W)

Location as "NE/CNW/SW" or footage from lines NE NE

Lease Owner Imperial Oil Company

Lease Name TARMAN Well No. 1

Office Address 780 Fourth Natl. Bldg., Wichita, Kansas

Character of Well (completed as Oil, Gas or Dry Hole) Dry hole

Date well completed 11/28/62 19

Application for plugging filed 11/28/62 19

Application for plugging approved 11/28/62 19

Plugging commenced 11/28/62 19

Plugging completed 11/28/62 19

Reason for abandonment of well or producing formation

No commercial quantities of oil found

If a producing well is abandoned, date of last production -- 19

Was permission obtained from the Conservation Division or its agents before plugging was commenced? Yes

Name of Conservation Agent who supervised plugging of this well Hugh Scott

Producing formation _____ Depth to top _____ Bottom _____ Total Depth of Well 4735' Feet

Show depth and thickness of all water, oil and gas formations.

OIL, GAS OR WATER RECORDS

CASING RECORD

FORMATION	CONTENT	FROM	TO	SIZE	PUT IN	PULLED OUT
	Surface Casing	8-5/8"	at 247'	not pulled		

Describe in detail the manner in which the well was plugged, indicating where the mud fluid was placed and the method or methods used in introducing it into the hole. If cement or other plugs were used, state the character of same and depth placed, from _____ feet to _____ feet for each plug set.

Set first plug at 500' with 20 sacks cement

Set second plug at 230' with 15 sacks cement

Set top plug at 40' with 10 sacks cement

RECEIVED
STATE CORPORATION COMMISSION

DEC 28 1962

CONSERVATION DIVISION
Wichita, Kansas

(If additional description is necessary, use BACK of this sheet)

Name of Plugging Contractor Imperial Oil of Kansas, Inc.

Address Box 97, Wakeeney, Kansas

STATE OF Kansas COUNTY OF Sedgwick, ss.

R. R. Dombaugh (employee of owner) or (owner) of the above-described well, being first duly sworn on oath, says: That I have knowledge of the facts, statements, and matters herein contained and the log of the above-described well as filed and that the same are true and correct. So help me God

(Signature) R. R. Dombaugh

780 Fourth Natl. Bldg., Wichita, Ks.

(Address)

SUBSCRIBED AND SWORN to before me this 27th day of December 19 62

Bette J. Sycott
Notary Public.

My commission expires July 5, 1966



DRILLER'S LOG

Imperial Oil Company
780 Fourth National Bldg.
Wichita, Kansas

TARMAN NO. 1
NE NE Sec. 27-22S-24W
Hodgeman County, Kansas

Total Depth: 4735'

Elevation: 2474' K.B.
Production: dry

Commenced: 11/15/62 Completed 11/28/62

Contractor: Imperial Oil of Kansas, Inc.
Wichita, Kansas

Casing Record: Set 249' of 8-5/8" surface pipe at 247'


Figures indicate bottom of formations:

Tops

Shale & Sand	1360'	Heebner	3945 (-1521)
Anhydrite	1385'	Lansing/2	4024 (-1600)
Shale & Shells	2105'	Cherokee Shale	4540 (-2116)
Shale & Lime	4040'	Conglomerate Shale	4627 (-2203)
Lime	4680'	Warsaw	4658 (-2234)
Lime, Chert, Shale	4685'		
Lime	4685'		
Chert, Lime	4735'		

We hereby certify this to be a correct and accurate log of the above described well, as shown on the daily drilling reports.

IMPERIAL OIL COMPANY


Raymond R. Dombaugh

Subscribed and sworn to before me this 26th day of December, 1962.

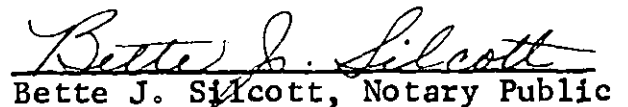
My commission expires:

July 5, 1966

RECEIVED
STATE CORPORATION COMMISSION

DEC 28 1962

CONSERVATION DIVISION
Wichita, Kansas


Bette J. Silcott, Notary Public