

STATE OF KANSAS
STATE CORPORATION COMMISSION

Form CP-4

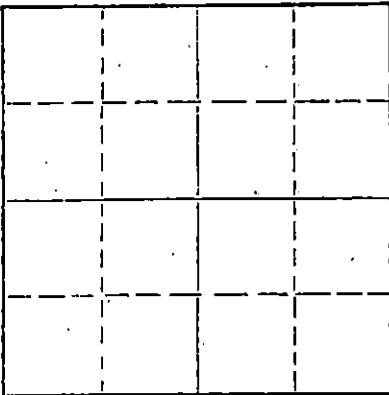
WELL PLUGGING RECORD

Give All Information Completely
Make Required Affidavit
Mail or Deliver Report to:
Conservation Division
State Corporation Commission
211 No. Broadway
Wichita, Kansas

Hodgeman County, Sec. 5 Twp. 22 Rge. 22 (E) (W)

Location as "NE/CNW/SW" or footage from lines C SW SE
Lease Owner Mobil Oil Corporation
Lease Name Salmans Well No. 1
Office Address P. O. Box 1070 Great Bend, Kansas
Character of Well (completed as Oil, Gas or Dry Hole)
Date well completed 19____
Application for plugging filed 10-1-70 19____
Application for plugging approved 10-2-70 19____
Plugging commenced 10-14-70 19____
Plugging completed 10-26-70 19____
Reason for abandonment of well or producing formation

NORTH



Locate well correctly on above
Section Plat

If a producing well is abandoned, date of last production 19____
Was permission obtained from the Conservation Division or its agents before plugging was commenced? Yes

Name of Conservation Agent who supervised plugging of this well Edgar Eves
Producing formation _____ Depth to top _____ Bottom _____ Total Depth of Well 4610 Feet
Show depth and thickness of all water, oil and gas formations.

OIL, GAS OR WATER RECORDS

CASING RECORD

FORMATION	CONTENT	FROM	TO	SIZE	PUT IN	PULLED OUT
				8 5/8	248	None
				5 1/2	4609	3358'.10

Describe in detail the manner in which the well was plugged, indicating where the mud fluid was placed and the method or methods used in introducing it into the hole. If cement or other plugs were used, state the character of same and depth placed, from _____ feet to _____ feet for each plug set.

Moved unit into location. Cleaned out cellar. Rigged up unit. Sanded off bottom 4560' to 4510'. Dumped 5 sacks of cement. Had 6" tension. Shot casing at 3820'. Spotted 80 barrels of oil behind casing displaced with 85 barrels of water. Had 12" tension, worked casing, gained 33" tension. Collar pulled off casing, welded and strapped. Found the hole bridge at 1630'. Pushed it down with the bailer. Shot casing at 3699'-3578'-3457' and 3351'. Laid down 11 joints of 5 1/2" casing. Slips wouldn't hold. Well started flowing out of 5 1/2" on last two joints. Swedged in. Laid down 40 joints, had to clean slips every few joints, casing full of fluid. Laid down a total of 105 joints of 5 1/2" casing. Tallied casing. Loaded trailer and unit and moved off location. Installed 8 5/8" plug container. Squeezed well with 5 sacks gel, 80 sacks of cement, 6 sacks of gel, 30 sacks of cement, 2 sacks of gel and 10 sacks of cement.

RECEIVED
STATE CORPORATION COMMISSION
NOV 2 1970
CONSERVATION DIVISION
Wichita, Kansas

(If additional description is necessary, use BACK of this sheet)

Name of Plugging Contractor Forbes Casing Pulling Company, Inc.
Address P. O. Box 221 Great Bend, Kansas 65730


STATE OF Kansas, COUNTY OF Barton, ss.
James W. Rockhold (employee of owner) or (owner or operator) of the above-described well, being first duly sworn on oath, says: That I have knowledge of the facts, statements, and matters herein contained and the log of the above-described well as recd and that the same are true and correct. So help me God.

(Signature) James W. Rockhold
P. O. Box 221 Great Bend, Kansas
(Address)

SUBSCRIBED AND SWORN TO before me this 30 day of October, 19 70

My commission expires May 27, 1973

Notary Public.



COPY

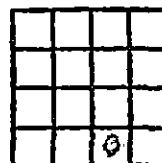
WELL LOG BUREAU—KANSAS GEOLOGICAL SOCIETY
508 East Murdock, Wichita, Kansas

Company- SOCONY MOBIL OIL, INC.
Farm- Wayne A. Salmans No. 1

SEC. 5 T. 22 R. 22W
C SW SE

Total Depth. 4610'
Comm. 3-14-62 Comp. 3-31-62
Shot or Treated.
Contractor. Barnett Drilling, Inc.
Issued. 8-11-62

County Hodgeman
KANSAS



Elevation. 2296' DF (CC)

Production. 155 BO/83 BW

CASING:

8 5/8" @ 248' w/200 sks.
5 1/2" @ 4609' w/150 sks.

Figures Indicate Bottom of Formations.

post rock & clay	125
sand & clay	165
shale	606
shale & red bed	926
sand	1116
shale & shells	1156
shale, shells & red bed	1280
lime & sand	1380
shale & shells	1465
Anhydrite	1500
shale	2275
shale & lime	2440
lime & shale	3945
lime	4550
lime & chert	4575
Miss. lime & chert	4610
TOTAL DEPTH	4610

TOPS: SCOUT

Heebner	3893
Lansing	3910
Kansas City	4075
Marmaton	4284
Ft. Scott	4370
Cherokee	4434
Mississippi	4523

RECEIVED
STATE CORPORATION COMMISSION
OCT 5 1970
CONSERVATION DIVISION
Wichita, Kansas