

WELL PLUGGING RECORD

Give All Information Completely
Make Required Affidavit
Mail or Deliver Report to:
Conservation Division
State Corporation Commission
211 No. Broadway
Wichita, Kansas

Hodgeman County, Sec. 3 Twp. 22 Rge. (E) 22 (W)

Location as "NE/CNW/SW" or footage from lines C NW/4 SW/4

Lease Owner James W. Hershberger

Lease Name Salmans Well No. 1

Office Address 1039 First National Bank Bldg., Wichita, Kansas

Character of Well (completed as Oil, Gas or Dry Hole) Dry

Date well completed September 16 19 63

Application for plugging filed September 16 19 63

Application for plugging approved September 16 19 63


Plugging commenced September 16 19 63

Plugging completed September 16 19 63

Reason for abandonment of well or producing formation

If a producing well is abandoned, date of last production 19

Was permission obtained from the Conservation Division or its agents before plugging was commenced? Yes



Locate well correctly on above Section Plat

Name of Conservation Agent who supervised plugging of this well Hugh Scott, Sublette, Kansas

Producing formation Depth to top Bottom Total Depth of Well 4662 Feet

Show depth and thickness of all water, oil and gas formations.

OIL, GAS OR WATER RECORDS

CASING RECORD

FORMATION	CONTENT	FROM	TO	SIZE	PUT IN	PULLED OUT
				8 5/8	277	None

Describe in detail the manner in which the well was plugged; indicating where the mud fluid was placed and the method or methods used in introducing it into the hole. If cement or other plugs were used, state the character of same and depth placed, from feet to feet for each plug set.

Set plug at 700' with 25 sacks cement.
Set plug at 270' with 25 sacks cement.
Set plug at 40' with 15 sacks cement.

RECEIVED
STATE CORPORATION COMMISSION

OCT 1 1963

10-1-63
CONSERVATION DIVISION
Wichita, Kansas

(If additional description is necessary, use BACK of this sheet)

Name of Plugging Contractor Braden Drilling, Inc.

Address 1206 Union National Bldg., Wichita, Kansas

STATE OF Kansas, COUNTY OF Sedgwick, ss. F. M. Callaway

(employee of owner) or (owner or operator) of the above-described well, being first duly sworn on oath, says: That I have knowledge of the facts, statements, and matters herein contained and the log of the above-described well as filed and that the same are true and correct. So help me God.

(Signature) *F. M. Callaway*

1206 Union National Bldg., Wichita, Kansas

(Address)

SUBSCRIBED AND SWORN TO before me this 30 day of September, 19 63

My commission expires March 21, 1966

Hugh Scott
Notary Public.



DRILLER'S LOG

James W. Hershberger
SALMANS #1
C NW/4 SW/4 Sec. 3-22-22W
Hodgeman County, Kansas

Commenced: September 3, 1963
Completed: September 16, 1963

Set 8 5/8" surface casing at 277' and
cemented with 270 sacks cement.


Clay	95 feet
Sand	120
Redbed	277
Shale and bedbed	715
Redbed, shale and shells	1411
Lime and shale	1465
Shale and shells	2040
Lime streaks	2125
Lime	3088
Lime and shale	3450
Lime	3640
Lime and shale	3889
Lime	4545
Lime and Chert	4589
Chert	4640
Cherty Lime	4662 T.D.

RECEIVED
STATE CORPORATION COMMISSION

OCT 1 - 1963


CONSERVATION DIVISION
Wichita, Kansas

I, F. M. Callaway, Secretary-Treasurer of Braden Drilling, Inc., hereby certify that this is a true and correct log of the above captioned well, as shown by the daily drilling reports.


F. M. Callaway

Subscribed and sworn to before me this 30th day of September, 1963.

My commission expires: March 21, 1966


Notary Public