

15-055-20049-0000

STATE OF KANSAS
STATE CORPORATION COMMISSION

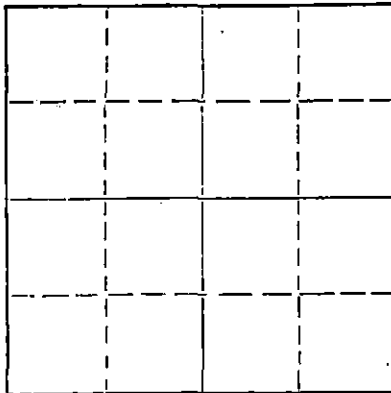
Form CP-4

Give All Information Completely
Make Required Affidavit
Mail or Deliver Report to:
Conservation Division
State Corporation Commission
212 No. Market
Wichita, Kansas 67202

WELL PLUGGING RECORD

Finney County, Sec. 5 Twp. 22S. Rge. (E) 33 (W)

Location as "NE/CNW/SW" or footage from lines C SW NE
Lease Owner: W. L. Hartman
Lease Name: Tucker Well No. 1
Office Address: P. O. Box 54, Wichita, Kansas 67201
Character of Well (completed as Oil, Gas or Dry Hole): Dry Hole
Date well completed: November 8, 19 71
Application for plugging filed: 19
Application for plugging approved: 19
Plugging commenced: November 8, 19 71
Plugging completed: November 8, 19 71
Reason for abandonment of well or producing formation: Dry Hole



Locate well correctly on above Section Plat

If a producing well is abandoned, date of last production 19
Was permission obtained from the Conservation Division or its agents before plugging was commenced? Yes (Leo F. Massey of Hays)

Name of Conservation Agent who supervised plugging of this well
Producing formation Depth to top Bottom Total Depth of Well 4847 Feet
Show depth and thickness of all water, oil and gas formations.

OIL, GAS OR WATER RECORDS

CASING RECORD

FORMATION	CONTENT	FROM	TO	SIZE	PUT IN	PULLED OUT
	Surface	0	443'	10-3/4"	10/25/71	-----
	Casing					

Describe in detail the manner in which the well was plugged, indicating where the mud fluid was placed and the method or methods used in introducing it into the hole. If cement or other plugs were used, state the character of same and depth placed, from feet to feet for each plug set.

Heavy Mud from Total Depth to 900 Feet,
Plug and 100 sax Cement; Mud to 420 Feet,
Plug and 35 sax Cement; Mud to 40 Feet,
Plug and 15 sax Cement to Base of Cellar;
2 sax Cement in Rat Hole. Job Completed
@ 6:30 A.M.

STATE RECEIVED
STATE CORPORATION COMMISSION
NOV 11 1971
CONSERVATION DIVISION
Wichita, Kansas

(If additional description is necessary, use BACK of this sheet)
Name of Plugging Contractor: Globe Oilwell Cementing, Inc.
Address: Box 628, Great Bend, Kansas 67530


STATE OF KANSAS, COUNTY OF SEDGWICK, ss.
Clarence Michael of Sage Drilling Co. (employee of owner) or (owner or operator) of the above described well, being first duly sworn on oath, says: That I have knowledge of the facts, statements, and matters herein contained and the log of the above described well as filed and that the same are true and correct. So help me God.

(Signature) Clarence Michael
500 Bitting Bldg., Wichita, Kansas
(Address)

10th day of November, 19 71

Louise K. Whitted
Louise K. Whitted - Notary Public.

November 26, 1974.



DRILLERS LOGTUCKER NO. 1

CASING RECORD:	OPERATOR: W. L. Hartman	DESCRIPTION:
10-3/4" @ 443' w/300 sax cement	CONTRACTOR: Sage Drilling Co.	C. SW NE Sec. 5-22S-33W Finney County, Kansas
TOTAL DEPTH: 4847'	COMMENCED: October 24, 1971	ELEVATION: 2895KB
	COMPLETED: November 8, 1971	


<u>FORMATION</u>	<u>FROM</u>	<u>TO</u>	<u>REMARKS</u>
Top Soil	0	70	
Gravel Sands	70	150	
Shells & Blue Clay	150	445	
Shale & Shells	445	1000	
Shells & Shale	1000	1546	
Sand & Shale	1546	2140	
Shale	2140	2388	
Shale & Lime	2388	2603	
Lime & Shale	2603	2803	
Lime	2803	4847	D&A

RECEIVED
STATE CORPORATION COMMISSION
NOV 11 1971
CONSERVATION DIVISION
Wichita, Kansas

I certify that this is a true and correct copy of the above log to the best of my knowledge.

SAGE DRILLING CO., INC.

By Clarence Michael
Clarence Michael



Subscribed and sworn to before me this 10th day of November, 1971.

Louise K. Whitted
Louise K. Whitted, Notary Public

My commission expires:
November 26, 1974.