

STATE OF KANSAS
STATE CORPORATION COMMISSION

WELL PLUGGING RECORD

OR

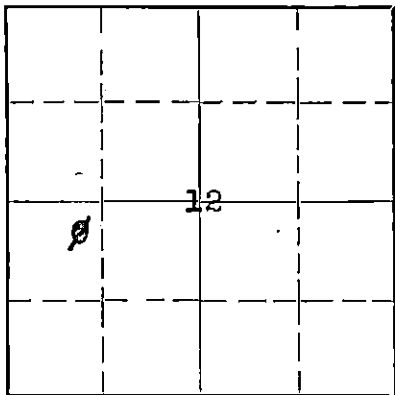
FORMATION PLUGGING RECORD

Strike out upper line
when reporting plugging
off formations.

Give All Information Completely
Make Required Affidavit
Mail or Deliver Report to:
Conservation Division
State Corporation Commission
800 Biting Building
Wichita, Kansas

pd.
8/18/39
WWS

NORTH



Locate well correctly on above
Section Plat

Kingman County. Sec 12 Twp. 30 Rge. 9 (W)

Location as "NE 1/4 NW 1/4 SW 1/4" or footage from lines NE NW SW

Lease Owner Duwe & Farris

Lease Name Kimminau Well No. 1

Office Address 406 Union Nat. Bank Bldg. Wichita, Kansas

Character of Well (Completed as Oil, Gas or Dry Hole) D&A

Date, well completed Feb. 8th, 1939

Application for plugging filed Feb. 9th, 1939

Application for plugging approved Same, 1939

Plugging Commenced Feb. 11th, 1939

Plugging Completed Feb. 15th, 1939

Reason for abandonment of well or producing formation

No commercial production

If a producing well is abandoned, date of last production none, 1939

Was permission obtained from the Conservation Division or its agents before plugging was commenced?

Yes, Wichita, Office

Name of Conservation Agent who supervised plugging of this well Mr. Guy Wershing, Lyons, Kansas

Producing formation None Depth to top Bottom Total Depth of Well 4799 Feet.

Show depth and thickness of all water, oil and gas formations.

OIL, GAS OR WATER RECORDS

CASING RECORD

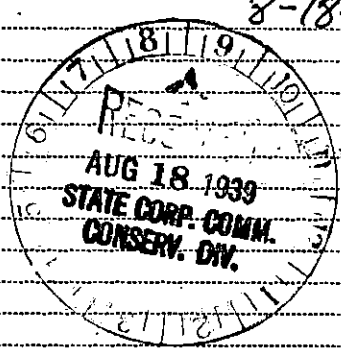
Formation	Content	From	To	Size	Put In	Pulled Out
Fresh Water	70 to 113 ft			15 1/2	112.3	None
				10 3/4 OD	191.7	None
The two strings of surface pipe	were cemented together with				175	sacks of
cement				7' OD	4577	2614

Describe in detail the manner in which the well was plugged, indicating where the mud fluid was placed and the method or methods used in introducing it into the hole. If cement or other plugs were used, state the character of same and depth placed, from feet to feet for each plug set.

Hole was filled good heavy mud to within 225 of the top and allowed to set over night, Then pipe was ~~XXXXXX~~ Shot off and pulled, then hole was refilled with good heavy mud to 175 ft. Set bridge plug at 200 ft and put 10 ft stone on same, hole was then baled dry and 9 sacks of cement ~~XX~~ Mixed on the floor and run on same, then hole was filled with mud to within 20 ft of top of hole set another ~~XXXX~~ bridge as ~~XXXX~~ before and 6 sacks of cement mixed on the floor and run on top bridge and hole permently closed

pd.
8/18/39
WWS

PLUGGING
FILE SEC 12 20 24
BOOK PAGE 50 LINE 37



(If additional description is necessary, use BACK of this sheet)

Correspondence regarding this well should be addressed to home office or Cecil A. Prather
Address Box #65, Great Bend, Kansas

STATE OF Kansas, COUNTY OF Sedgwick, ss.
Cecil A. Prather (employee of owner) or (owner of well) of the above-described well, being first duly sworn on oath, says: That I have knowledge of the facts, statements, and matters herein contained and the log of the above-described well as filed and that the same are true and correct. So help me God.

(Signature) *Cecil A. Prather*
Box 65, Great Bend, Kansas
(Address)

SUBSCRIBED AND SWORN to before me this 20th day of February, 1939.

My commission expires April 23, 1941.

Effie L. Foote
Notary Public.

15-095-00651-0000


Set 191' of 10" surface pipe
Drilling Started: November 8, 1938.
Completed: February 8, 1939.
Elevation: 1657'



Figures Indicate Bottom of Formations.

red shale 7 sand	191	347	lime	4016	4031	
red rock	347	710	lime-shells-shale	4031	4078	
blue shale-shells	710	1010	lime	4078	4116	
salt	1010	1035	lime-shale	4116	4245	
blue shale-shells	1035	1340	shale	4245	4264	
lime	1340	1350	lime soft	4264	4280	Top Chat 4265
shale grey	1350	1360				100,000' gas
lime broken	1360	1420	chert white	4280	4300	
shale grey	1420	1427	chat soft	4300	4321	Top Mississ-
lime	1427	1640				ippi Lime.
broken lime-shale	1640	1690	chat hard	4321	4331	
lime	1690	1772	shale lime	4331	4355	
broken lime-shale	1772	1872	lime	4355	4444	
lime	1872	2005	chat	4444	4486	
lime-shale brakes	2005	2066	lime	4486	4512	
lime-shale	2066	2156	lime shale	4512	4566	
lime	2156	2221	Top Viola, chert	4566	4577	
lime-shale	2221	2337	chert	4577	4579	
blue shale	2337	2418	cored, show oil &			
lime-shale	2418	2440	gas, setting pipe	4579	4595	
lime	2440	2483	sandy lime. HW	4595	4625	
lime-shale	2483	2565	grey lime	4625	4630	
lime-shells-shale	2565	2617	lime	4630	4634	
lime	2617	2710	lime-sand	4634	4639	
lime-shale	2710	2765	Wilcox Sand	4639	4651	Top 4635
lime	2765	2795	sand	4651	4680	
lime-shells-shale	2795	2890	shale. Top Arbuckle			
shale	2890	2903		4758	4680	4758
lime	2903	3444	lime	4758	4799	T.D.
lime hard	3444	3478				
soft broken lime	3478	3485	7" pipe at 4577'			
sand lime	3485	3543	Plugged and abandoned.			
lime and sand	3543	3576				
shale	3576	3591				
lime	3591	3778				
lime-shale	3778	3821				
lime	3821	4000				
soft broken lime	4000	4016				

PLUGGING
FILE SEC 12 T 30 R 9 W
BOOK PAGE 50 OF 37



I, L. A. Farris, do hereby swear that I was the drilling contractor on the above described well and that the above log is true and correct to the best of my knowledge and belief.

[Handwritten Signature]

STATE OF KANSAS }
COUNTY OF SEDGWICK } SS

BE IT REMEMBERED, That on this 9th day of February, A.D. 1939, before me, a Notary Public in and for said County and State, personally appeared L. A. Farris to me known to be the identical person described in and who executed the within and foregoing instrument and acknowledged to me that he executed the same as his free and voluntary act and deed for the uses and purposes therein set forth.

IN WITNESS WHEREOF, I have hereunto set my official signature and affixed my notarial seal, the day and year first above written.

Effie J. Foote
Notary Public

My commission expires April 23, 1941.