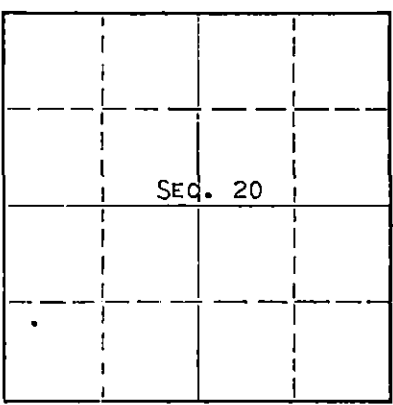


STATE OF KANSAS
STATE CORPORATION COMMISSION

Form CP-4

Give All Information Completely
Make Required Affidavit
Mail or Deliver Report to:
Conservation Division
State Corporation Commission
212 No. Market
Wichita, Kansas 67202

WELL PLUGGING RECORD



Locate well correctly on above Section Plat

KINGMAN County. Sec. 20 Twp. 30S Rge. 9 ~~(W)~~ (W)

Location as "NE/CNW/SW" or footage from lines G N/2 SW SW

Lease Owner PETROLEUM, INC.,

Lease Name LAUTERBACH 'C' Well No. 1

Office Address ROUTE 2, GREAT BEND, KANSAS

Character of Well (completed as Oil, Gas or Dry Hole) OIL & GAS

Date well completed APRIL 11 19 60

Application for plugging filed AUG. 20 19 70

Application for plugging approved AUG. 21 19 70

Plugging commenced AUG. 21 19 70

Plugging completed AUG. 27 19 70

Reason for abandonment of well or producing formation DEPLETION OF PRODUCING ZONES

If a producing well is abandoned, date of last production DECEMBER 1 19 69

Was permission obtained from the Conservation Division or its agents before plugging was commenced? YES

Name of Conservation Agent who supervised plugging of this well G. R. BIBERSTEIN

Producing formation MISSISSIPPI Depth to top _____ Bottom _____ Total Depth of Well 4430' Feet

Show depth and thickness of all water, oil and gas formations.

OIL, GAS OR WATER RECORDS

CASING RECORD

FORMATION	CONTENT	FROM	TO	SIZE	PUT IN	PULLED OUT
MISSISSIPPI	OIL & WATER	4414'	4418'	8-5/8"	267'	NONE
				4-1/2"	4428'	2160'

Describe in detail the manner in which the well was plugged, indicating where the mud fluid was placed and the method or methods used in introducing it into the hole. If cement or other plugs were used, state the character of same and depth placed, from _____ feet to _____ feet for each plug set.

GLOBE OILWELL CEMENTING, INC., PUMPED 35 SACKS OF CEMENT FROM 4430' TO 4010'.
PUMPED 15 SACKS MUD AND 90 SACKS CEMENT FROM 4010' TO BASE OF WELL CELLAR.

RECEIVED
STATE CORPORATION COMMISSION
SEP 17 1970
CONSERVATION DIVISION
Wichita, Kansas

(If additional description is necessary, use BACK of this sheet)
Name of Plugging Contractor SANTA FE PIPE & SUPPLY, INC.,
Address BOX 562, GREAT BEND, KANSAS

STATE OF KANSAS, COUNTY OF BARTON, ss.


MONTE CHADD (employee of owner) or (owner or operator) of the above-described well, being first duly sworn on oath, says: That I have knowledge of the facts, statements, and matters herein contained and the log of the above-described well as filed and that the same are true and correct. So help me God. MONTE CHADD, DIST. PROD. SUPT.

(Signature) [Signature]

(Address) _____

SUBSCRIBED AND SWORN to before me this 16 day of SEPTEMBER, 1970

[Signature]
Notary Public.



My commission expires MAY 28, 1973

WELL LOG

15-095-01166-0000

COMPANY PETROLEUM, INCORPORATED
FARM LAUTERBACH "C" NO. 1

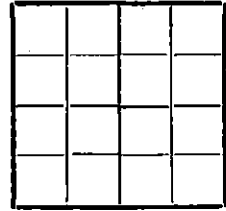
SEC. 20 T. 30S R. 9W
LOC. C-N/2, SW, SW

TOTAL DEPTH 4430'

COUNTY KINGMAN CO., KANSAS

COMM. January 9, 1960 COMP. January 21, 1960

CONTRACTOR GARVEY DRILLING COMPANY



CASING 8 5/8" @ 267' w/200 sax.
4 1/2" @ 4428' w/150 sax.

ELEVATION 1708' DF

PRODUCTION Mississippi

FIGURES INDICATE BOTTOM OF FORMATIONS

125	Surface soil & sand
800	Red bed
1310	Shale & shells
1570	Shale w/lime streaks
1620	Lime & shale
1705	Lime
2240	Lime & shale
2710	Shale & lime
3555	Lime & shale
3715	Shale & lime
4084	Lime
4149	Lime & shale
4278	Lime
4319	Lime & shale
4348	Shale & lime
4395=	Lime
4430	Chert
4430	T. D.

RECEIVED
STATE CORPORATION COMMISSION
SEP 17 1970
CONSERVATION DIVISION
Wichita, Kansas

State of KANSAS
County of BARTON } ss:

I, VERNE A. MORRIS of GARVEY DRILLING COMPANY

upon oath state that the above and foregoing is a true and correct copy of the log of the #1 LAUTERBACH "C" well.

Subscribed and sworn to before me this 4th day of February 19 60

My Commission Expires: April 14, 1963

Arthur J. Wile
NOTARY PUBLIC